

NOTICE!!

These documents have been scanned!

Do not place un-scanned documents beneath this notice!

Do not remove this notice from this file!

GPO Jacket No. 560-102
Print Order 61540
Rise Business Services, LLC
Job=AZ15 5/9/2019



Box Number= AZ15028



Claim Begin-End: AMC430617-AMC430624

1 Initial Receipt




AZ15028-7 AMC430583-AMC430889

United States Department of the Interior
Bureau of Land Management
 LANDS/RECREATION & PLANNING
 ONE N CENTRAL AVE
 PHOENIX, AZ 85004 -2203
 Phone: 602-417-9200

Receipt

No: 3259157

Transaction #: 3354591	
Date of Transaction: 03/27/2015	
CUSTOMER:	
STEVE F KAROLYI PO BOX 74353 PHOENIX, AZ 85087-1006 US	



LINE #	QTY	DESCRIPTION	REMARKS	UNIT PRICE	TOTAL
1	8.00	LOCATABLE MINERALS / MINING CLAIMS-NEW, UNADJUD, ONE OR MORE AUTH NOS / NEW MINING CLAIMS LOCATION FEE CASES: AMC430617/\$37.00, AMC430618/\$37.00, AMC430619/\$37.00, AMC430620/\$37.00, AMC430621/\$37.00, AMC430622/\$37.00, AMC430623/\$37.00, AMC430624/\$37.00		- n/a -	296.00
2	8.00	LOCATABLE MINERALS / MINING CLAIMS-NEW, UNADJUD, ONE OR MORE AUTH NOS / NEW MINING CLAIM PROCESSING FEE CASES: AMC430617/\$20.00, AMC430618/\$20.00, AMC430619/\$20.00, AMC430620/\$20.00, AMC430621/\$20.00, AMC430622/\$20.00, AMC430623/\$20.00, AMC430624/\$20.00		- n/a -	160.00
3	8.00	LOCATABLE MINERALS / MINING CLAIMS-NEW, UNADJUD, ONE OR MORE AUTH NOS / NEW MINING CLAIMS MAINTENANCE FEE CASES: AMC430617/\$155.00, AMC430618/\$155.00, AMC430619/\$155.00, AMC430620/\$155.00, AMC430621/\$155.00, AMC430622/\$155.00, AMC430623/\$155.00, AMC430624/\$155.00		- n/a -	1240.00
TOTAL:					\$1,696.00

PAYMENT INFORMATION			
1	AMOUNT:	1696.00	POSTMARKED: N/A
	TYPE:	CHECK	RECEIVED: 03/26/2015
	CHECK NO:	3968	
	NAME:	RANGER GOLD EXPLORATION	

PO BOX 74353 PHOENIX AZ 85087-1006 US
--

REMARKS

This receipt was generated by the automated BLM Collections and Billing System and is a paper representation of a portion of the official electronic record contained therein.

NOTICE!!

These documents have been scanned!

Do not place un-scanned documents beneath this notice!

Do not remove this notice from this file!

GPO Jacket No. 560-102
Print Order 61540
Rise Business Services, LLC
Job=AZ15 5/9/2019



Box Number= AZ15028



Claim Begin-End: AMC430617-AMC430624

2 Correspondence



AZ15028-7

AMC430583-AMC430889

SENDER: COMPLETE THIS SECTION

- Complete items 1, 2, and 3.
- Print your name and address on the reverse so that we can return the card to you.
- Attach this card to the back of the mailpiece, or on the front if space permits.

1. Article Addressed to:

RONALD FORRESTER
 594 SAWDUST RD # 323
 SPRING, TX 77380-2215
 9200 PB AMC430617, AMC437075, AMC437155



9590 9402 2630 6336 1248 75

7017 0190 0000 4162 4785

COMPLETE THIS SECTION ON DELIVERY

A. Signature

X

 Agent AddresseeB. Received by (*Printed Name*)

C. Date of Delivery



12-19-17

 D. Is delivery address different from item 1? Yes
 If YES, enter delivery address below: No

3. Service Type

- | | |
|--|---|
| <input type="checkbox"/> Adult Signature | <input type="checkbox"/> Priority Mail Express® |
| <input type="checkbox"/> Adult Signature Restricted Delivery | <input type="checkbox"/> Registered Mail™ |
| <input checked="" type="checkbox"/> Certified Mail® | <input type="checkbox"/> Registered Mail Restricted Delivery |
| <input type="checkbox"/> Certified Mail Restricted Delivery | <input type="checkbox"/> Return Receipt for Merchandise |
| <input type="checkbox"/> Collect on Delivery | <input type="checkbox"/> Signature Confirmation™ |
| <input type="checkbox"/> Collect on Delivery Restricted Delivery | <input type="checkbox"/> Signature Confirmation Restricted Delivery |
| red Mail | |
| red Mail Restricted Delivery | |
| (over \$500) | |

USPS TRACKING #



First-Class Mail
Postage & Fees Paid
USPS
Permit No. G-10

9590 9402 2630 6336 1248 75

United States
Postal Service


RECEIVED
BLM AZ STATE OFFICE

• Sender: Please print your name, address, and ZIP+4® in this box •

2017 DEC 27 A 8:30

U.S. DEPARTMENT OF THE INTERIOR
BUREAU OF LAND MANAGEMENT
ARIZONA STATE OFFICE
ONE NORTH CENTRAL AVENUE, SUITE 800
PHOENIX, AZ 85004-4427

PHOENIX, ARIZONA





United States Department of the Interior

BUREAU OF LAND MANAGEMENT

Arizona State Office

One North Central Avenue, Suite 800

Phoenix, Arizona 85004-4427

www.blm.gov/az/



DEC 14 2017

In Reply Refer To:

3830 (9200) PB

AMC430617, AMC437075, AMC437155

CERTIFIED MAIL - RETURN RECEIPT REQUESTED No. 7017 0190 0000 4162 4785

DECISION

RONALD FORRESTER : This decision affects those claims shown
594 SAWDUST RD #323 : in the block below.
SPRING, TX 77380-2215 :

AMC430623, AMC437079, AMC437164
GOLDEN SCHIST #2, TREASURE WASH #3, KAREN #1

MINING CLAIMS DECLARED FORFEITED

The mining claims listed above have been declared forfeited as of September 1, 2017, for failure to timely file the required maintenance fee payment or small miner's maintenance fee waiver (waiver).

Claimants are required to pay an annual non-refundable maintenance fee of \$155 per 20 acres or portion thereof, or submit a waiver, on or before September 1 of each year. These requirements were established by 30 U.S.C. 28f-1, as amended, and 43 CFR 3834 and 3835.

Our records do not show receipt of a maintenance fee payment or small miner waiver filed on or before the due date. Therefore, the claims listed above are forfeited.

Reclamation Requirements

This decision does not relieve you of the liability for reclamation of all areas disturbed by your activities on lands covered by the subject mining claim(s) and/or site(s). After you complete the reclamation, you must notify the authorized officer of the appropriate surface managing agency so that the authorized officer may conduct a final site inspection and determine whether you may be released from liability. If you fail to reclaim the land to the satisfaction of the authorized officer,

the surface management agency may cite you for noncompliance under its surface management regulations. For land administered by the Bureau of Land Management (BLM), if you fail to reclaim the land to the satisfaction of the authorized officer as required in 43 CFR Subpart 3809, BLM will issue an order of noncompliance under 43 CFR 3809.601(a). If you fail to comply with the non-compliance order, BLM may take further action under 43 CFR 3809.604. Failure to conduct reclamation is a prohibited act that may subject you to criminal penalties. See 43 CFR 3809.605(h) and 43 CFR 3809.700.

Appeal Procedures

This decision may be appealed to the Interior Board of Land Appeals, Office of the Secretary, in accordance with the regulations contained in 43 CFR, Part 4, and the enclosed Form 1842-1. If an appeal is taken, your notice of appeal must be filed in this office (at the above address) within 30 days from receipt of this decision. The appellant has the burden of showing that the decision appealed from is in error.

If you wish to file a petition pursuant to regulation 43 CFR 4.21 (58 FR 4939, January 19, 1993) for a stay of the effectiveness of this decision during the time that your appeal is being reviewed by the Board, the petition for a stay must accompany your notice of appeal. A petition for a stay is required to show sufficient justification based on the standards listed below. Copies of the notice of appeal and petition for a stay **must** also be submitted to each party named in this decision and to the Interior Board of Land Appeals and to the appropriate Office of the Solicitor (see 43 CFR 4.413) at the same time the original documents are filed with this office. If you request a stay, you have the burden of proof to demonstrate that a stay should be granted.

Standards for Obtaining a Stay

Except as otherwise provided by law or other pertinent regulation, a petition for a stay of a decision pending appeal shall show sufficient justification based on the following standards:

- (1) The relative harm to the parties if the stay is granted or denied,
- (2) The likelihood of the appellant's success on the merits,
- (3) The likelihood of immediate and irreparable harm if the stay is not granted, and
- (4) Whether the public interest favors granting the stay.

Please include your AMC serial number(s) on all correspondence. If additional information is required, please call Pauline Brown at 602-417-9360.



Lucas Lucero
Deputy State Director
Lands, Minerals, and Energy Division

Enclosure

SENDER: COMPLETE THIS SECTION

- Complete items 1, 2, and 3.
- Print your name and address on the reverse so that we can return the card to you.
- Attach this card to the back of the mailpiece, or on the front if space permits.

1. Article Addressed to:

RONALD FORRESTER
594 SAWDUST RD # 323
SPRING, TX 77380-2215
9200 PB AMC430617, AMC437075, AMC437155



9590 9402 2630 6336 1248 75

7017 0190 0000 4162 4785

COMPLETE THIS SECTION ON DELIVERY



A. Signature
 Agent
 Addressee

B. Received by (Printed Name) C. Date of [12-19-11]

D. Is delivery address different from item 1? Yes
If YES, enter delivery address below: No

3. Service Type
- | | |
|---|---|
| <input type="checkbox"/> Adult Signature | <input type="checkbox"/> Priority Mail Express® |
| <input type="checkbox"/> Adult Signature Restricted Delivery | <input type="checkbox"/> Registered Mail™ |
| <input checked="" type="checkbox"/> Certified Mail® | <input type="checkbox"/> Registered Mail Restricted Delivery |
| <input type="checkbox"/> Certified Mail Restricted Delivery | <input type="checkbox"/> Return Receipt for Merchandise |
| <input type="checkbox"/> Collect on Delivery | <input type="checkbox"/> Signature Confirmation™ |
| <input type="checkbox"/> Collect on Delivery Restricted Delivery | <input type="checkbox"/> Signature Confirmation Restricted Delivery |
| <input type="checkbox"/> Registered Mail Restricted Delivery (over \$500) | |

USPS TRACKING #



First-Class Mail
Postage & Fees Paid
USPS
Permit No. G-10

9590 9402 2630 6336 1248 75

United States
Postal Service

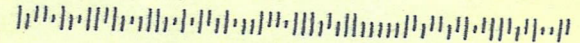
• Sender: Please print your name, address, and ZIP+4® in this box•

RECEIVED
BLM AZ STATE OFFICE

2011 DEC 27 A 8:30

PHOENIX, ARIZONA

U.S. DEPARTMENT OF THE INTERIOR
BUREAU OF LAND MANAGEMENT
ARIZONA STATE OFFICE
ONE NORTH CENTRAL AVENUE, SUITE 800
PHOENIX, AZ 85004-4427



NOTICE!!

These documents have been scanned!

Do not place un-scanned documents beneath this notice!

Do not remove this notice from this file!

GPO Jacket No. 560-102
Print Order 61540
Rise Business Services, LLC
Job=AZ15 5/9/2019



Box Number= AZ15028



Claim Begin-End: AMC430617-AMC430624

3 Transfers



AZ15028-7

AMC430583-AMC430889

AMC 428181
430617

When recorded return to:

Steve Karolyi
PO BOX 74353
Phoenix, AZ 85087

QUIT CLAIM DEED

For consideration of \$10.00 and other valuable considerations, I or we, Steve Karolyi, whose address is


PO BOX 74353 Phoenix, AZ 85087, hereby quitclaim to: Todd Moore
17 Knox Lane
Manalapan, NJ 07726

all right, title or interest in the following real property situated in La Paz County, Arizona:

AMC428181 Amber Sage, 20 Acre Lode Claim, T 4 N, R 13 W, Section 21, NW, SW, NE & SE Corridors
AMC430617 Amber Sage #1, 20 Acre Lode Claim, T 4 N, R 13 W, Section 21, SW & SE Corridors
AMC430618 Amber Sage #2, 20 Acre Lode Claim, T 4 N, R 13 W, Section 21, SW & SE Corridors
AMC430621 Amber Sage #5, 20 Acre Lode Claim, T4 N, R 13 W, Section 21, SE Corridor

Exempt per A.R.S. 11-1134-A6


Executed this this 2nd day of March, 2018



Grantor - Steve Karolyi


STATE OF Arizona
COUNTY OF Maricopa


This instrument was acknowledged before me this 2nd day of March, 2018 by:



Notary Public

My Commission Expires: 11/5/2020

 ASHLEY SEWELL
Notary Public - State of Arizona
MARICOPA COUNTY
My Commission Expires
November 5, 2020

ENTERED
MAR 14 2018
BY: 

2018 MAR - 6 A 8 45
MARICOPA COUNTY, ARIZONA



**United States Department of the Interior
Bureau of Land Management
DIV OF LANDS, MINRLS & ENERGY
ONE N CENTRAL AVE
PHOENIX, AZ 85004 -4427
Phone: 602-417-9200**

Receipt

No: 4107533

Transaction #: 4220531	
Date of Transaction: 03/08/2018	
CUSTOMER:	
STEVE F KAROLYI PO BOX 74353 PHOENIX, AZ 85087-1006 US	

LINE #	QTY	DESCRIPTION	REMARKS	UNIT PRICE	TOTAL
1	1.00	LOCATABLE MINERALS / MINING CLAIMS- NOT NEW-UNADJUD, ONE AUTH NO. ONLY / MINING CLAIM MONEY RECEIVED CASES: AMC428181/\$40.00	TRANSFER (\$)	- n/a -	40.00
TOTAL:					\$40.00

PAYMENT INFORMATION				
NOTE: Items will appear on credit card statement as "Bureau of Land Mgmt CO".				
1	AMOUNT:	40.00	POSTMARKED:	N/A
	TYPE:	CREDIT CARD	RECEIVED:	03/08/2018
	NAME:	KAROLYI, STEVE F PO BOX 74353 PHOENIX AZ 85087-1006 US		
	CARD NO:	XXXXXXXXXXXX5005	AUTH CODE:	111326
	NAME ON CARD:	STEVE KAROLYI		
	EXPIRES:	01/2020		
	SIGNATURE:			

REMARKS

This receipt was generated by the automated BLM Collections and Billing System and is a paper representation of a portion of the official electronic record contained therein.

430617
435956
437918
439388
439800
440264

When recorded return to:

Steve Karolyi
PO BOX 74353
Phoenix, AZ 85087

QUIT CLAIM DEED

For consideration of \$10.00 and other valuable considerations, I or we, Steve Karolyi, whose address is

PO Box 74353 Phoenix, AZ 85087, hereby quitclaim to: Alan Hughes
560 Alder St.
Mount Angel, OR 97362

all right, title or interest in the following real property situated in La Paz County, Arizona:

Claims: AMC # 430619 Amber Sage #3, 20 Acre Lode Claim
AMC # 430620 Amber Sage #4, 20 Acre Lode Claim
Legal Description: Township 4N, Range 13W, Section 21, SE Corridor
Exempt per A.R.S. 11-1134-A6

Executed this this 13 day of Dec, 2016




Grantor - Steve Karolyi

RECEIVED
BLM AZ STATE OFFICE
2016 DEC 14 P 2:38
PHOENIX, ARIZONA

STATE OF Arizona


COUNTY OF Maricopa

This instrument was acknowledged before me this 13 day of Dec, 2016 by:



Notary Public

My Commission Expires: Dec 31, 2018



When recorded return to:

Steve Karolyi
PO BOX 74353
Phoenix, AZ 85087

QUIT CLAIM DEED

For consideration of \$10.00 and other valuable considerations, I or we, Steve Karolyi, whose address is

PO Box 74353 Phoenix, AZ 85087, hereby quitclaim to: Alan Hughes
560 Alder St.
Mount Angel, OR 97362

all right, title or interest in the following real property situated in Yavapai County, Arizona:

Claim: AMC # 435960 Gold Bend #5, 20 Acre Lode Claim
Legal Description: Township 10N, Range 4E, Section 32, NE & SE Corridor
Exempt per A.R.S. 11-1134-A6


Executed this this 10th day of December, 2016



Grantor - Steve Karolyi


STATE OF Arizona
COUNTY OF Maricopa

This instrument was acknowledged before me this 10th day of December, 2016 by:



Notary Public

My Commission Expires:
5/8/2017



RECEIVED
BLM AZ STATE OFFICE
2016 DEC 14 P 2:37
PHOENIX, ARIZONA

When recorded return to:

Steve Karolyi
PO BOX 74353
Phoenix, AZ 85087

QUIT CLAIM DEED

For consideration of \$10.00 and other valuable considerations, I or we, Steve Karolyi, whose address is

PO Box 74353 Phoenix, AZ 85087, hereby quitclaim to: Alan Hughes
560 Alder St.
Mount Angel, OR 97362

all right, title or interest in the following real property situated in Pinal County, Arizona:

Claim: AMC # 437932 Superstition Gold #9, 20 Acre Lode Claim
Legal Description: Township 1S, Range 11E, Section 21, SW & SE Corridor
Exempt per A.R.S. 11-1134-A6

Executed this this 10th day of December, 2016




Grantor – Steve Karolyi

STATE OF Arizona


COUNTY OF Maricopa

This instrument was acknowledged before me this 10th day of December, 2016 by:



Notary Public

My Commission Expires:
5/8/2017



When recorded return to:

Steve Karolyi
PO BOX 74353
Phoenix, AZ 85087

QUIT CLAIM DEED

For consideration of \$10.00 and other valuable considerations, I or we, Steve Karolyi, whose address is

PO Box 74353 Phoenix, AZ 85087, hereby quitclaim to: Cameron Benson
11432 N 32nd Place
Phoenix, AZ 85028

all right, title or interest in the following real property situated in Maricopa County, Arizona:

Claims: AMC # 439393 Vulture South #2, 20 Acre Placer Claim
Legal Description: Township 5N, Range 6W, Section 23, SW Corridor
Exempt per A.R.S. 11-1134-A6

Executed this this 10th day of December, 2016



Grantor – Steve Karolyi

RECEIVED
FILM AZ STATE OFFICE
2016 DEC 14 P 2:38
PHOENIX, ARIZONA


STATE OF Arizona
COUNTY OF Maricopa

This instrument was acknowledged before me this 10th day of December, 2016 by:



Notary Public

My Commission Expires:
5/8/2017



When recorded return to:

Steve Karolyi
PO BOX 74353
Phoenix, AZ 85087

QUIT CLAIM DEED

For consideration of \$10.00 and other valuable considerations, I or we, Steve Karolyi, whose address is

PO Box 74353 Phoenix, AZ 85087, hereby quitclaim to: Allen Springer & Nancy Krug-Springer
9842 N 17th Drive
Phoenix, AZ 85021

all right, title or interest in the following real properties situated in Yavapai County, Arizona:

Claims: AMC #439803 Bumblebee Creek #4 and AMC #439804 Bumblebee Creek #5, 20 Acre Placer
Claims

Legal Description: Township 10N, Range 2E, Section 22, NE & SE Corridor
Exempt per A.R.S. 11-1134-A6

Executed this this 29 day of NOV, 2016




Grantor – Steve Karolyi

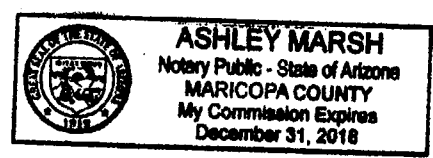
RECEIVED
BLM AZ STATE OFFICE
2016 DEC 14 P 2:31
PHOENIX, ARIZONA

STATE OF Arizona
COUNTY OF Maricopa

This instrument was acknowledged before me this 29 day of NOV, 2016 by:



Notary Public
My Commission Expires: Dec 31, 2018



When recorded return to:

Steve Karolyi
PO BOX 74353
Phoenix, AZ 85087

QUIT CLAIM DEED


For consideration of \$10.00 and other valuable considerations, I or we, Steve Karolyi, whose address is

PO Box 74353 Phoenix, AZ 85087, hereby quitclaim to: Kim Wright
P.O. Box 515
Cottonwood, AZ 86326

all right, title or interest in the following real property situated in Yavapai County, Arizona:

Claim: AMC # 440264 Bumblebee Gold #3, 20 Acre Lode Claim
AMC # 440265 Bumblebee Gold #6, 20 Acre Lode Claim
Legal Description: Township 10N, Range 2E, Section 17, SE & NE Corridor
Exempt per A.R.S. 11-1134-A6

Executed this this 16 day of Dec, 2016




Grantor - Steve Karolyi

RECEIVED
CLM AZ STATE OFFICE
2016 DEC 14 P 2:37
PHOENIX, ARIZONA


STATE OF Arizona
COUNTY OF Maricopa

This instrument was acknowledged before me this 16 day of Dec, 2016 by:



Notary Public

My Commission Expires: Dec 31, 2018




Mine Finder Gold & Ranger Gold Exploration LLC

Attention: Bureau of Land Management

Please use the American Express credit card on file.

Sincerely,



Steve Karolyi

(623) 374-5413

12-13-16

RECEIVED
BLM AZ STATE OFFICE
2016 DEC 14 P 2:37
PHOENIX, ARIZONA

Mine Finder Gold

Ranger Gold Exploration

P.O. Box 74353

Phoenix, AZ 85087

1965 Ford F-100
FOREVER USA

1958 Chevrolet

PHOENIX, AZ

13 DEC 2016 PM



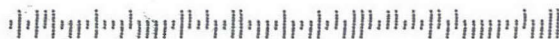
Bureau of Land Management
One North Central Ave. Suite 800
Phoenix, AZ 85004-4427

PHOENIX, ARIZONA

2016 DEC 14 P 2:37

RECEIVED
BLM AZ STATE OFFICE

85004-442700



Mine Finder Gold
Ranger Gold Exploration
P.O. Box 74353
Phoenix, AZ 85087



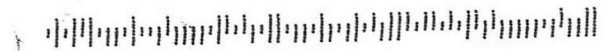
Bureau of Land Management
One North Central Ave. Suite 80
Phoenix, AZ 85004-4427

PHOENIX, ARIZONA

2016 DEC 14 P 2:37

RECEIVED
BLM AZ STATE OFFICE

85004-442700



United States Department of the Interior
Bureau of Land Management
 DIV OF LANDS, MINRLS & ENERGY
 ONE N CENTRAL AVE
 PHOENIX, AZ 85004 -4427
 Phone: 602-417-9200

Receipt

No: 3723494


Transaction #: 3828663	
Date of Transaction: 12/15/2016	
CUSTOMER:	
STEVE F KAROLYI PO BOX 74353 PHOENIX,AZ 85087-1006 US	

LINE #	QTY	DESCRIPTION	REMARKS	UNIT PRICE	TOTAL
1	1.00	LOCATABLE MINERALS / MINING CLAIMS- NOT NEW-UNADJUD,ONE AUTH NO. ONLY / MINING CLAIM MONEY RECEIVED CASES: AMC439803/\$110.00	QCD - 11	- n/a -	110.00
TOTAL:					\$110.00

PAYMENT INFORMATION			
NOTE: Items will appear on credit card statement as "Bureau of Land Mgmt CO".			
1	AMOUNT:	110.00	POSTMARKED: N/A
	TYPE:	CREDIT CARD	RECEIVED: 12/15/2016
	NAME:	KAROLYI, STEVE F PO BOX 74353 PHOENIX AZ 85087-1006 US	
	CARD NO:	XXXXXXXXXXXX5005	AUTH CODE: 188373
	NAME ON CARD:	STEVE KAROLYI	
	EXPIRES:	01/2020	
	SIGNATURE:		

REMARKS

This receipt was generated by the automated BLM Collections and Billing System and is a paper representation of a portion of the official electronic record contained therein.

ENTERED
 DEC 21 2016
 BY: 

Mine Finder Gold & Ranger Gold Exploration LLC

RECEIVED
BLM AZ STATE OFFICE

2016 AUG 29 P 3:14

Attention: Bureau of Land Management

PHOENIX, ARIZONA

406377

430602

430617

436733

436742

437075

437155

438224

Please use the American Express credit card on file.

Sincerely,



Steve Karolyi

(623) 374-5413

When recorded return to:

Steve Karolyi
PO BOX 74353
Phoenix, AZ 85087

QUIT CLAIM DEED

For consideration of \$10.00 and other valuable considerations, I or we, Steve Karolyi, whose address is
PO Box 74353 Phoenix, AZ 85087, hereby quitclaim to: Ronald Forrester
594 Sawdust Rd. #323
Spring, TX 77380

all right, title or interest in the following real property situated in Yavapai County, Arizona:

Claim: AMC # 430623 Golden Schist #2, 20 Acre Lode Claim
Legal Description: Township 10N, Range 2E, Section 7, SE Corridor
Exempt per A.R.S. 11-1134-A6


Executed this this 23 day of August, 2016



Grantor – Steve Karolyi


STATE OF Arizona
COUNTY OF Maricopa

This instrument was acknowledged before me this 23 day of August, 2016 by:



Notary Public

My Commission Expires: Dec 31, 2018



When recorded return to:

Steve Karolyi
PO BOX 74353
Phoenix, AZ 85087

RECEIVED
BLM AZ STATE OFFICE
2016 AUG 29 P 3:14
PHOENIX, ARIZONA

QUIT CLAIM DEED

For consideration of \$10.00 and other valuable considerations, I or we, Steve Karolyi, whose address is

PO Box 74353 Phoenix, AZ 85087, hereby quitclaim to: Thomas Burke
3291 W. 4060 S.
West Valley City, UT 84119

all right, title or interest in the following real property situated in Yavapai County, Arizona:

5

- Claim: AMC # 430603 Cortez #4, 20 Acre Lode Claim
- AMC # 430604 Cortez #5, 20 Acre Lode Claim
- AMC # 430605 Cortez #6, 20 Acre Lode Claim
- AMC # 430606 Cortez #7, 20 Acre Lode Claim
- AMC # 430607 Cortez #8, 20 Acre Lode Claim


Legal Description: Township 11N & 10N, Range 2E, Section 3 & 34, NW & SW Corridor
Exempt per A.R.S. 11-1134-A6

Executed this this 23 day of August, 2016


Grantor – Steve Karolyi

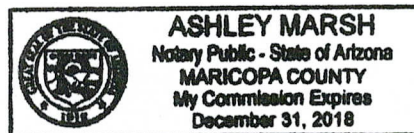
STATE OF Arizona
COUNTY OF Maricopa

This instrument was acknowledged before me this 23 day of August, 2016 by:



Notary Public

My Commission Expires: Dec 31, 2018



When recorded return to:

Steve Karolyi
PO BOX 74353
Phoenix, AZ 85087

RECEIVED
BLM AZ STATE OFFICE
2016 AUG 29 P 3 14
PHOENIX, ARIZONA

QUIT CLAIM DEED


For consideration of \$10.00 and other valuable considerations, I or we, Steve Karolyi, whose address is PO Box 74353 Phoenix, AZ 85087, hereby quitclaim to: Ronald Forrester
594 Sawdust Rd. #323
Spring, TX 77380

(1)

all right, title or interest in the following real property situated in Yavapai County, Arizona:

Claim: AMC # 437079 Treasure Wash #3, 20 Acre Lode Claim
Legal Description: Township 10N, Range 2E, Section 8, SW Corridor
Exempt per A.R.S. 11-1134-A6


Executed this this 23 day of August, 2016



Grantor – Steve Karolyi


STATE OF Arizona
COUNTY OF Maricopa

This instrument was acknowledged before me this 23 day of August, 2016 by:



Notary Public

My Commission Expires: Dec 31, 2018



When recorded return to:

Steve Karolyi
PO BOX 74353
Phoenix, AZ 85087

RECEIVED
BLM AZ STATE OFFICE
2016 AUG 29 P 3:14
PHOENIX, ARIZONA

QUIT CLAIM DEED

For consideration of \$10.00 and other valuable considerations, I or we, Steve Karolyi, whose address is

PO Box 74353 Phoenix, AZ 85087, hereby quitclaim to: John & Lori Ward
70 Wellington Village Dr. #29
Bristol, NH 03222

all right, title or interest in the following real property situated in Maricopa County, Arizona:

(2)

Claim: AMC # 437162 Golden Spur #5, 20 Acre Lode Claim
Legal Description: Township 5N, Range 8W, Section 10, SE Corridor
Exempt per A.R.S. 11-1134-A6


Executed this this 23 day of August, 2016



Grantor - Steve Karolyi

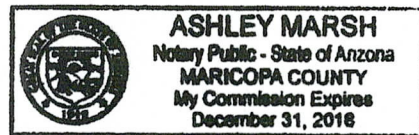
STATE OF Arizona
COUNTY OF Maricopa

This instrument was acknowledged before me this 23 day of August 2016 by:



Notary Public

My Commission Expires: Dec 31, 2018



When recorded return to:

Steve Karolyi
PO BOX 74353
Phoenix, AZ 85087

RECEIVED
BLM AZ STATE OFFICE
2016 AUG 29 P 3 14
PHOENIX, ARIZONA

QUIT CLAIM DEED

For consideration of \$10.00 and other valuable considerations, I or we, Steve Karolyi, whose address is

PO Box 74353 Phoenix, AZ 85087, hereby quitclaim to: Ronald Forrester
594 Sawdust Rd. #323
Spring, TX 77380

1

all right, title or interest in the following real property situated in Yavapai County, Arizona:


Claim: AMC # 437164 Karen #1, 20 Acre Lode Claim
Legal Description: Township 10N, Range 2E, Section 7, SE & NE Corridor
Exempt per A.R.S. 11-1134-A6

Executed this this 23 day of August, 2016



Grantor – Steve Karolyi

STATE OF Arizona
COUNTY OF Maricopa

This instrument was acknowledged before me this 23 day of August, 2016 by:


Notary Public

My Commission Expires: Dec 31, 2018



UNITED STATES
DEPARTMENT OF THE INTERIOR
BUREAU OF LAND MANAGEMENT

RECEIVED
BLM AZ STATE OFFICE
2016 AUG 29 P 3:15

Relinquishment of Mining Claim(s)

I (We) Steve Karolyi
P.O. Box 74353 Phoenix, AZ 85087

PHOENIX, ARIZONA

Hereby relinquish and abandon all right, title, and interest in the following described mining claim(s):


Names of Claim(s)	Description of land (approximate legal description of lode claim(s))	Dates of Original, Supplemental, and Amended Locations	Volume and Page where recorded: County of _____ State _____
AMC 406395	5N12W Sec 14	12/30/10	
AMC 436733	11N 2E Sec 7	12/15/15	
AMC 436734	11N 2E Sec 7	12/15/15	
AMC 438224	11 1/2 N 1E Sec 25/30	4/4/16	
AMC 438225	11 1/2 N 1E Sec 25/30	4/4/16	
AMC 436743	10 N 2E Sec 6	12/16/15	
AMC 437163	10 N 2E Sec 7	3/14/16	

Date: 8/20/2016

State of: Arizona

County of: Maricopa ss.

On this 20th Day of August, in the year 2016, before me, Ashley Hathaway, a notary public, personally appeared Steve Karolyi, known to me (or proved to me on the oath of me) to be the person whose name is subscribed to the within instrument, and acknowledged that he (she or they) executed the same.



[Signature]
(Notary Public in and for the State of Arizona
County of Maricopa)

My commission expires:

Nov. 5, 2016

United States Department of the Interior
Bureau of Land Management
 DIV OF LANDS, MINRLS & ENERGY
 ONE N CENTRAL AVE
 PHOENIX, AZ 85004 -4427
 Phone: 602-417-9200

Receipt

No: 3646647

Transaction #: 3750630	
Date of Transaction: 08/30/2016	
CUSTOMER:	
STEVE F KAROLYI PO BOX 74353 PHOENIX, AZ 85087-1006 US	

LINE #	QTY	DESCRIPTION	REMARKS	UNIT PRICE	TOTAL
1	1.00	LOCATABLE MINERALS / MINING CLAIMS- NOT NEW-UNADJUD, ONE AUTH NO. ONLY / MINING CLAIM MONEY RECEIVED CASES: AMC430623/\$100.00	QCD - 10	- n/a -	100.00
TOTAL:					\$100.00

PAYMENT INFORMATION				
NOTE: Items will appear on credit card statement as "Bureau of Land Mgmt CO".				
1	AMOUNT:	100.00	POSTMARKED:	N/A
	TYPE:	CREDIT CARD	RECEIVED:	08/30/2016
	NAME:	KAROLYI, STEVE F PO BOX 74353 PHOENIX AZ 85087-1006 US		
	CARD NO:	XXXXXXXXXXXX5005	AUTH CODE:	107752
	NAME ON CARD:	STEVE KAROYLI		
	EXPIRES:	01/2020		
	SIGNATURE:			

REMARKS

This receipt was generated by the automated BLM Collections and Billing System and is a paper representation of a portion of the official electronic record contained therein.

ENTERED
 SEP - 1 2016
 BY: *[Signature]*

Mine Finder Gold

Ranger Gold Exploration

P.O. Box 74353

Phoenix, AZ 85087



Bureau of Land Management
One North Central Ave. Ste 800
Phoenix, AZ 85004

85004-442700

PHOENIX AZ 852

27 AUG 2016 PM 11

1933 Chevrolet
FOREVER USA



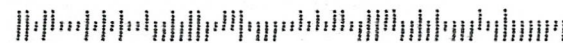
1935 International Harvester D-3
FOREVER USA



PHOENIX, ARIZONA

2016 AUG 29 P 3:14

RECEIVED
BLM AZ STATE OFFICE



When recorded return to:

Steve Karolyi
PO BOX 74353
Phoenix, AZ 85087

430617
434537
437459

RECEIVED
SUN. MAY 17 10:11 AM
2016
PHOENIX, ARIZONA

QUIT CLAIM DEED

For consideration of \$10.00 and other valuable considerations, I or we, Steve Karolyi, whose address is

PO Box 74353 Phoenix, AZ 85087, hereby quitclaim to: Donald H. Billings
3138 E. Southern Ave.
Indianapolis, IN 46203

all right, title or interest in the following real property situated in Yavapai County, Arizona:

Claim: AMC # 437459 Cristina, 20 Acre Lode Claim
Legal Description: Township 11N, Range 2E, Section 34, SE Corridor
Exempt per A.R.S. 11-1134-A6

Executed this this 16th day of April, 2016




Grantor – Steve Karolyi

STATE OF Arizona
COUNTY OF Maricopa


This instrument was acknowledged before me this 16th day of April, 2016 by:



Notary Public



My Commission Expires: NOV. 5. 2016



When recorded return to:

Steve Karolyi
PO BOX 74353
Phoenix, AZ 85087

RECEIVED
B.L.M. AZ STATE OFFICE
2016 MAY -4 P 2:42
PHOENIX, ARIZONA

QUIT CLAIM DEED

For consideration of \$10.00 and other valuable considerations, I or we, Steve Karolyi, whose address is PO Box 74353 Phoenix, AZ 85087, hereby quitclaim to: Gary Cunningham
102 S. Valle Verde
Mesa, AZ 85208

all right, title or interest in the following real property situated in La Paz County, Arizona:

Claim: AMC # 434538 Marcos Gold #2, 20 Acre Lode Claim
Legal Description: Township 5N, Range 12W, Section 15, NE Corridor
Exempt per A.R.S. 11-1134-A6


Executed this this 11th day of April, 2016




Grantor - Steve Karolyi

STATE OF Arizona
COUNTY OF Maricopa

This instrument was acknowledged before me this 11th day of April, 2016 by:



Notary Public



My Commission Expires: NOV. 5 2016

When recorded return to:

Steve Karolyi
PO BOX 74353
Phoenix, AZ 85087

RECEIVED
BUREAU OF STATE RECORDS
2016 MAY -4 P 2:49
PHOENIX, ARIZONA

QUIT CLAIM DEED


For consideration of \$10.00 and other valuable considerations, I or we, Steve Karolyi, whose address is

PO Box 74353 Phoenix, AZ 85087, hereby quitclaim to: Doug Mull
22346 150th St.
Anamosa, IA 52205

all right, title or interest in the following real property situated in Yavapai County, Arizona:

Claim: AMC # 430622 Golden Schist #1, 20 Acre Lode Claim
Legal Description: Township 10N, Range 2E, Section 7, SE Corridor
Exempt per A.R.S. 11-1134-A6


Executed this this 21st day of April, 2016




Grantor – Steve Karolyi

STATE OF Arizona
COUNTY OF Maricopa

This instrument was acknowledged before me this 21st day of April, 2016 by:


Notary Public

My Commission Expires: NOV 5 2016



When recorded return to:

Steve Karolyi
PO BOX 74353
Phoenix, AZ 85087

RECEIVED
9:14 AM
2016 MAY -4 PM 2:44
PHOENIX, ARIZONA

QUIT CLAIM DEED

For consideration of \$10.00 and other valuable considerations, I or we, Steve Karolyi, whose address is PO Box 74353 Phoenix, AZ 85087, hereby quitclaim to: Jeffrey Metz & Ronald Metz
5681 Fostoria St.
Bell Gardens, CA 90201

all right, title or interest in the following real property situated in Yavapai County, Arizona:


Claim: AMC # 430624 Golden Schist #3, 20 Acre Lode Claim
Legal Description: Township 10N, Range 2E, Section 18, NE Corridor
Exempt per A.R.S. 11-1134-A6


Executed this this 21st day of April, 2016


Grantor - Steve Karolyi

STATE OF Arizona
COUNTY OF Maricopa

This instrument was acknowledged before me this 21st day of April, 2016 by:


Notary Public



My Commission Expires:

NOV. 5, 2016

United States Department of the Interior
Bureau of Land Management
 DIV OF LANDS, MINRLS & ENERGY
 ONE N CENTRAL AVE
 PHOENIX, AZ 85004 -4427
 Phone: 602-417-9200

Receipt

No: 3553315

Transaction #: 3655854	
Date of Transaction: 05/05/2016	
CUSTOMER:	
STEVE F KAROLYI PO BOX 74353 PHOENIX,AZ 85087-1006 US	

LINE #	QTY	DESCRIPTION	REMARKS	UNIT PRICE	TOTAL
1	2.00	LOCATABLE MINERALS / MINING CLAIMS-NEW,UNADJUD, ONE OR MORE AUTH NOS / NEW MINING CLAIMS LOCATION FEE CASES: AMC438196/\$37.00, AMC438197/\$37.00		- n/a -	74.00
2	2.00	LOCATABLE MINERALS / MINING CLAIMS-NEW,UNADJUD, ONE OR MORE AUTH NOS / NEW MINING CLAIM PROCESSING FEE CASES: AMC438196/\$20.00, AMC438197/\$20.00		- n/a -	40.00
3	2.00	LOCATABLE MINERALS / MINING CLAIMS-NEW,UNADJUD, ONE OR MORE AUTH NOS / NEW MINING CLAIMS MAINTENANCE FEE CASES: AMC438196/\$155.00, AMC438197/\$155.00		- n/a -	310.00
4	1.00	LOCATABLE MINERALS / MINING CLAIMS-NOT NEW-UNADJUD,ONE AUTH NO. ONLY / MINING CLAIM MONEY RECEIVED CASES: AMC437459/\$50.00	QCD - 5	- n/a -	50.00
TOTAL:					\$474.00

PAYMENT INFORMATION			
NOTE: Items will appear on credit card statement as "Bureau of Land Mgmt CO".			
1	AMOUNT:	474.00	POSTMARKED: N/A
	TYPE:	CREDIT CARD	RECEIVED: 05/05/2016
	NAME:	KAROLYI, STEVE F PO BOX 74353 PHOENIX AZ 85087-1006 US	
	CARD NO:	XXXXXXXXXXXX5005	AUTH CODE: 190232
	NAME ON		

CARD:	STEVE KAROLYI
EXPIRES:	01/2020
SIGNATURE:	

REMARKS

This receipt was generated by the automated BLM Collections and Billing System and is a paper representation of a portion of the official electronic record contained therein.

NOTICE!!

These documents have been scanned!

Do not place un-scanned documents beneath this notice!

Do not remove this notice from this file!

GPO Jacket No. 560-102
Print Order 61540
Rise Business Services, LLC
Job=AZ15 5/9/2019



Box Number= AZ15028



Claim Begin-End: AMC430617-AMC430624

4 Annual Filings



AZ15028-7

AMC430583-AMC430889

UNITED STATES
DEPARTMENT OF THE INTERIOR
BUREAU OF LAND MANAGEMENT

462
[Handwritten initials]

428181
430617

MAINTENANCE FEE WAIVER CERTIFICATION

FORM APPROVED
OMB NO. 1004-0114
Expires: January 31, 2020

SEE INSTRUCTIONS ON PAGE 2

1. This small miner waiver is filed for the assessment year beginning on September 1, 2019 and ending on September 1, 2020.
2. The undersigned and all related parties owned ten or fewer mining claims, mill, or tunnel sites located and maintained on Federal lands in the United States of America on September 1, 2019.
3. The undersigned have performed the assessment work required by law for each mining claim listed prior to filing this waiver and understand that by filing this form, the undersigned must file an affidavit of assessment work with the Bureau of Land Management (BLM) by the December 30th following the filing of this waiver.
4. The undersigned understand that if the assessment work obligation has not yet come due under 30 U.S.C. 28 (for those claims in their first assessment year only), a notice of intent to hold reciting this condition must be recorded by the December 30th following the filing of this waiver.
5. The undersigned understand that mill and tunnel sites may also be listed on this waiver and be waived from payment of the maintenance fee, and that a notice of intent to hold for these sites is required to be filed with the BLM by the December 30th following the filing of this waiver.
6. The undersigned understand and acknowledge that pursuant to 43 U.S.C. 1212 and 18 U.S.C. 1001, the filing or recording of a false, fictitious, or fraudulent document with the BLM may result in a fine of up to \$250,000, a prison term not to exceed five years, or both.
7. The mining claims, mill or tunnel sites for which this waiver from payment of the maintenance fees is requested are:

CLAIM OR SITE NAME	BLM RECORDATION SERIAL NUMBER
1. Amber Sage ✓	AMC428181
2. Amber Sage #1	AMC430617
3. Amber Sage #2	AMC430618
4. Amber Sage #5	AMC430621
5.	
6.	
7.	
8.	
9.	
10.	

RECEIVED
BLM AZ STATE OFFICE
2019 SEP - 3 P 2:21
PHOENIX, ARIZONA

The owner(s) (claimants) of the above mining claims and sites are:

Todd Moore

(Owner's Name - Please Print)

[Signature]

(Owner's Signature)

17 Knox Lane

(Owner's Mailing Address)

Manalapan NJ 07726

(City) (State) (Zip Code)

(Owner's Name - Please Print)

(Owner's Signature)

(Owner's Mailing Address)

(City) (State) (Zip Code)

(Owner's Name - Please Print)

(Owner's Signature)

(Owner's Mailing Address)

(City) (State) (Zip Code)

(Owner's Name - Please Print)

(Owner's Signature)

(Owner's Mailing Address)

(City) (State) (Zip Code)

UNITED STATES
DEPARTMENT OF THE INTERIOR
BUREAU OF LAND MANAGEMENT

MAINTENANCE FEE WAIVER CERTIFICATION

466

437918
435956
FORM APPROVED
OMB NO. 1004-0114
Expires: January 31, 2020
430617

SEE INSTRUCTIONS ON PAGE 2

- This small miner waiver is filed for the assessment year beginning on September 1, 2019 and ending on September 1, 2020
- The undersigned and all related parties owned ten or fewer mining claims, mill, or tunnel sites located and maintained on Federal lands in the United States of America on September 1, 2019.
- The undersigned have performed the assessment work required by law for each mining claim listed prior to filing this waiver and understand that by filing this form, the undersigned must file an affidavit of assessment work with the Bureau of Land Management (BLM) by the December 30th following the filing of this waiver.
- The undersigned understand that if the assessment work obligation has not yet come due under 30 U.S.C. 28 (for those claims in their first assessment year only), a notice of intent to hold reciting this condition must be recorded by the December 30th following the filing of this waiver.
- The undersigned understand that mill and tunnel sites may also be listed on this waiver and be waived from payment of the maintenance fee, and that a notice of intent to hold for these sites is required to be filed with the BLM by the December 30th following the filing of this waiver.
- The undersigned understand and acknowledge that pursuant to 43 U.S.C. 1212 and 18 U.S.C. 1001, the filing or recording of a false, fictitious, or fraudulent document with the BLM may result in a fine of up to \$250,000, a prison term not to exceed five years, or both.
- The mining claims, mill or tunnel sites for which this waiver from payment of the maintenance fees is requested are:

CLAIM OR SITE NAME	BLM RECORDATION SERIAL NUMBER
1. <u>Superstition Gold # 9</u>	<u>Amc # 437932</u> -
2. <u>Gold Bend # 5</u>	<u>Amc # 435960</u> -
3. <u>Amber Sage # 3</u>	<u>Amc # 430619</u> -
4. <u>Amber Sage # 4</u>	<u>Amc # 430620</u> -
5.	
6.	
7.	
8.	
9.	
10.	

RECEIVED
BLM AZ STATE OFFICE
2019 SEP - 3 P 2: 28
PHOENIX ARIZONA

The owner(s) (claimants) of the above mining claims and sites are:

Alan Hughes
(Owner's Name - Please Print)
560 Alder St
(Owner's Mailing Address)

Alan Hughes
(Owner's Signature)
Mt. Angel OR 97362
(City) (State) (Zip Code)

(Owner's Name - Please Print)

(Owner's Mailing Address)

(Owner's Signature)

(City) (State) (Zip Code)

(Owner's Name - Please Print)

(Owner's Mailing Address)

(Owner's Signature)

(City) (State) (Zip Code)

ENTERED

(Owner's Name - Please Print)

(Owner's Mailing Address)

(Owner's Signature)

(City) (State) (Zip Code)

NW

(Owner's Name - Please Print)	(Owner's Signature)		
(Owner's Mailing Address)	(City)	(State)	(Zip Code)
(Owner's Name - Please Print)	(Owner's Signature)		
(Owner's Mailing Address)	(City)	(State)	(Zip Code)
(Owner's Name - Please Print)	(Owner's Signature)		
(Owner's Mailing Address)	(City)	(State)	(Zip Code)
(Owner's Name - Please Print)	(Owner's Signature)		
(Owner's Mailing Address)	(City)	(State)	(Zip Code)

18 U.S.C. 1001 and 43 U.S.C. 1212 make it a crime for any person knowingly and willfully to make to any department or agency of the United States any false, fictitious or fraudulent statements or representations as to any matter within its jurisdiction.

INSTRUCTIONS

1. This certification is made under the provisions of 43 U.S.C. § 1744 and 30 U.S.C. §28-28k and the regulations thereunder (43 CFR Part 3830).
2. The claimant(s) must fill in the dates in paragraph 1 for the beginning and ending of the assessment year for which this waiver is sought.
3. The claimant(s) must fill in the date in paragraph 2 for the beginning of the assessment year for which this waiver is sought.
4. All claim and site names and BLM serial numbers must be listed for the mining claims, mill sites, and tunnel sites for which the waiver is sought.
5. All owners of the mining claims, mill sites, and tunnel sites and their addresses must be given.
6. This waiver form must be signed by all the claimants or their designated agent, in original form. If an agent is designated, a notarized designation of agent, signed by all of the claimants with proper address given, must be submitted with this waiver.
7. This form must be filed no later than September 1st for the upcoming assessment year in the BLM State Office where the mining claims or sites are recorded, or the waiver cannot be granted by the BLM. (Example: To obtain a waiver for the assessment year 2012, which begins on September 1, 2011, you must qualify for and file for a waiver no later than September 1, 2011, in the proper BLM State Office.)
8. For all mining claims which require assessment work, you must record an affidavit of labor on or before the December 30th immediately following the filing of this waiver. For all other mining claims or sites waived, you must record a notice of intent to hold on or before the December 30th immediately following the filing of this waiver.
9. Mill and tunnel sites may also be listed on this waiver and be waived from payment of the maintenance fee. A notice of intent to hold for these sites is required to be filed by the December 30th following the filing of this waiver.

FOR OFFICIAL USE ONLY

UNITED STATES
DEPARTMENT OF THE INTERIOR
BUREAU OF LAND MANAGEMENT

MAINTENANCE FEE WAIVER CERTIFICATION

SEE INSTRUCTIONS ON PAGE 2

~~5088~~ 462
JMC

428181
430617

FORM APPROVED
OMB NO. 1004-0114
Expires: January 31, 2020

1. This small miner waiver is filed for the assessment year beginning on September 1, 2019 and ending on September 1, 2020.
2. The undersigned and all related parties owned ten or fewer mining claims, mill, or tunnel sites located and maintained on Federal lands in the United States of America on September 1, 2019.
3. The undersigned have performed the assessment work required by law for each mining claim listed prior to filing this waiver and understand that by filing this form, the undersigned must file an affidavit of assessment work with the Bureau of Land Management (BLM) by the December 30th following the filing of this waiver.
4. The undersigned understand that if the assessment work obligation has not yet come due under 30 U.S.C. 28 (for those claims in their first assessment year only), a notice of intent to hold reciting this condition must be recorded by the December 30th following the filing of this waiver.
5. The undersigned understand that mill and tunnel sites may also be listed on this waiver and be waived from payment of the maintenance fee, and that a notice of intent to hold for these sites is required to be filed with the BLM by the December 30th following the filing of this waiver.
6. The undersigned understand and acknowledge that pursuant to 43 U.S.C. 1212 and 18 U.S.C. 1001, the filing or recording of a false, fictitious, or fraudulent document with the BLM may result in a fine of up to \$250,000, a prison term not to exceed five years, or both.
7. The mining claims, mill or tunnel sites for which this waiver from payment of the maintenance fees is requested are:

CLAIM OR SITE NAME	BLM RECORDATION SERIAL NUMBER
1. Amber Sage	AMC428181
2. Amber Sage #1	AMC430617
3. Amber Sage #2	AMC430618
4. Amber Sage #5	AMC430621
5.	
6.	
7.	
8.	
9.	
10.	


RECEIVED
BLM AZ STATE OFFICE
2019 SEP -11 P 1:35
PHOENIX, ARIZONA

The owner(s) (claimants) of the above mining claims and sites are:

Todd Moore

(Owner's Name - Please Print)
17 Knox Lane

(Owner's Mailing Address)



(Owner's Signature)
Manalapan NJ 07726

(City) (State) (Zip Code)

(Owner's Name - Please Print)

(Owner's Mailing Address)

(Owner's Signature)

(City) (State) (Zip Code)

(Owner's Name - Please Print)

(Owner's Mailing Address)

(Owner's Signature)

(City) (State) (Zip Code)


(Owner's Name - Please Print)


(Owner's Mailing Address)

(Owner's Signature)

(City) (State) (Zip Code)

(Continued on page 2)

ENTERED
SEP 17 2019
BY: 



PRESS FIRMLY TO SEAL

PRESS FIRMLY TO SEAL



1007



85027

U.S. POSTAGE PAID
PME 1-Day
WEST LONG BRANCH, NJ
07764
AUG 29, 19
AMOUNT
\$25.50
R2305M144095-05

PRIORITY ★ MAIL ★ EXPRESS™

OUR FASTEST SERVICE IN THE U.S.



This envelope is made from post-consumer waste. Please recycle - again.

RECEIVED
MAIL SERVICE
PHOENIX, ARIZONA

WHEN USED INTERNATIONALLY,
A CUSTOMS DECLARATION
LABEL MAY BE REQUIRED.



EP13F July 2013 OD: 12.5 x 9.5



PS10001000006



PRIORITY MAIL EXPRESS®



EE 482 817 315 US

CUSTOMER USE ONLY

FROM: (PLEASE PRINT) PHONE (732) 685-1976
TODD MOORE
17 KNOX LANE
MANALAPAN, NJ 07726

PAYMENT BY ACCOUNT (if applicable)

USPS® Corporate Acct. No. Federal Agency Acct. No. or Postal Service™ Acct. No.

ORIGIN (POSTAL SERVICE USE ONLY)

<input checked="" type="checkbox"/> 1-Day	<input type="checkbox"/> 2-Day	<input type="checkbox"/> Military	<input type="checkbox"/> DPO
PO ZIP Code 07764	Scheduled Delivery Date (MM/DD/YY) 08-30-19	Postage \$ 25.50	
Date Accepted (MM/DD/YY) 8-29-19	Scheduled Delivery Time <input type="checkbox"/> 10:30 AM <input checked="" type="checkbox"/> 12 NOON <input type="checkbox"/> 3:00 PM	Insurance Fee \$	COD Fee \$
Time Accepted 254	<input type="checkbox"/> AM <input checked="" type="checkbox"/> PM	Return Receipt Fee \$	Live Animal Transportation Fee \$
Special Handling/Fragile \$	Sunday/Holiday Premium Fee \$	Total Postage & Fees \$ 25.50	
Weight 1.5 lbs. 0.00 oz.	Acceptance Employee Initials DHT		

DELIVERY OPTIONS (Customer Use Only)

SIGNATURE REQUIRED Note: The mailer must check the "Signature Required" box if the mailer: 1) Requires the addressee's signature; OR 2) Purchases additional insurance; OR 3) Purchases COD service; OR 4) Purchases Return Receipt service. If the box is not checked, the Postal Service will leave the item in the addressee's mail receptacle or other secure location without attempting to obtain the addressee's signature on delivery.
Delivery Options
 No Saturday Delivery (delivered next business day)
 Sunday/Holiday Delivery Required (additional fee, where available*)
 10:30 AM Delivery Required (additional fee, where available*)
*Refer to USPS.com® or local Post Office™ for availability.

TO: (PLEASE PRINT) PHONE (623) 580 5500
BLM PHOENIX DISTRICT OFFICE
21605 North 7th AVENUE
PHOENIX, AZ
ZIP + 4® (U.S. ADDRESSES ONLY)
85027-2929

- For pickup or USPS Tracking™, visit USPS.com or call 800-222-1811.
- \$100.00 Insurance included.

DELIVERY (POSTAL SERVICE USE ONLY)

Delivery Attempt (MM/DD/YY)	Time	Employee Signature
	<input type="checkbox"/> AM <input type="checkbox"/> PM	
Delivery Attempt (MM/DD/YY)	Time	Employee Signature
	<input type="checkbox"/> AM <input type="checkbox"/> PM	

LABEL 11-B, JULY 2018

PSN 7690-02-000-9996

PEEL FROM THIS CORNER

+ Money Back Guarantee for U.S. destinations only.

VISIT US AT USPS.COM®
ORDER FREE SUPPLIES ONLINE



This packaging is the property of the U.S. Postal Service® and is provided solely for use in sending Priority Mail Express™ shipments. Misuse may be a violation of federal law. This packaging is not for resale. EP13F © U.S. Postal Service; July 2013; All rights reserved.

**UNITED STATES
DEPARTMENT OF THE INTERIOR**

Bureau of Land Management
Phoenix District
21605 North 7th Avenue
Phoenix, Arizona 85027

OFFICIAL BUSINESS
PENALTY FOR PRIVATE USE, \$300

An Equal Opportunity Employer

neopost[®]
08/30/2019
US POSTAGE

FIRST-CLASS MAIL
\$01.30⁰
US OFFICIAL MAIL
50¢ Penalty
for Private Use
ZIP 85027
0441 44704734



Bureau of Land Management
Arizona State Office
One N. Central Ave., Suite 800
Phoenix, AZ 85004-4427

RECEIVED
BUREAU OF LAND MANAGEMENT
2019 SEP -4 P 1:36
PHOENIX, ARIZONA

UNITED STATES
DEPARTMENT OF THE INTERIOR
BUREAU OF LAND MANAGEMENT
MAINTENANCE FEE WAIVER CERTIFICATION

[Handwritten Signature]

437918
435956

FORM APPROVED
OMB NO. 1004-0114
Expires: January 31, 2020

SEE INSTRUCTIONS ON PAGE 2

430619

- This small miner waiver is filed for the assessment year beginning on September 1, 2018 and ending on September 1, 2019.
- The undersigned and all related parties owned ten or fewer mining claims, mill, or tunnel sites located and maintained on Federal lands in the United States of America on September 1, 2018.
- The undersigned have performed the assessment work required by law for each mining claim listed prior to filing this waiver and understand that by filing this form, the undersigned must file an affidavit of assessment work with the Bureau of Land Management (BLM) by the December 30th following the filing of this waiver.
- The undersigned understand that if the assessment work obligation has not yet come due under 30 U.S.C. 28 (for those claims in their first assessment year only), a notice of intent to hold reciting this condition must be recorded by the December 30th following the filing of this waiver.
- The undersigned understand that mill and tunnel sites may also be listed on this waiver and be waived from payment of the maintenance fee, and that a notice of intent to hold for these sites is required to be filed with the BLM by the December 30th following the filing of this waiver.
- The undersigned understand and acknowledge that pursuant to 43 U.S.C. 1212 and 18 U.S.C. 1001, the filing or recording of a false, fictitious, or fraudulent document with the BLM may result in a fine of up to \$250,000, a prison term not to exceed five years, or both.
- The mining claims, mill or tunnel sites for which this waiver from payment of the maintenance fees is requested are:

CLAIM OR SITE NAME	BLM RECORDATION SERIAL NUMBER
1. Superstition Gold #9	AMC # 437932
2. Gold Bend #5	AMC # 435960
3. Amber Sage #3	AMC # 430619
4. Amber Sage #4	AMC # 430620
5.	
6.	
7.	
8.	
9.	
10.	

RECEIVED
BLM AZ STATE OFFICE
2018 SEP -5 P 12:20
PHOENIX, ARIZONA

The owner(s) (claimants) of the above mining claims and sites are:

Alan Hughes
(Owner's Name - Please Print)
560 Alder St.
(Owner's Mailing Address)

Alan Hughes
(Owner's Signature)
Mt. Angel OR 97362
(City) (State) (Zip Code)

(Owner's Name - Please Print)
(Owner's Mailing Address)

(Owner's Signature)
(City) (State) (Zip Code)

(Owner's Name - Please Print)
(Owner's Mailing Address)

(Owner's Signature)
(City) (State) (Zip Code)

(Owner's Name - Please Print)
(Owner's Mailing Address)

(Owner's Signature)
(City) (State) (Zip Code)

(Continued on page 2)

#4258404

UNITED STATES
DEPARTMENT OF THE INTERIOR
BUREAU OF LAND MANAGEMENT

FORM APPROVED
OMB NO.: 1004-0114
Expires: January 31, 2020

AFFIDAVIT OF ANNUAL ASSESSMENT WORK

WHEN RECORDED, MAIL DOCUMENT TO:

NAME: Alan Hughes

ADDRESS: 560 Alder St.

CITY, STATE, ZIP: Mt. Angel OR 97362

FOR COUNTY RECORDER'S USE

No. of Claims 1
x \$10/claim
Total due BLM \$ 10.00

TO ALL WHOM IT MAY CONCERN:

1. The undersigned certifies that at least \$100 per claim was expended for development, labor and improvements, or equivalent value added, as the annual assessment work for the assessment year ending September 1, 2018 for the following contiguous unpatented mining claim(s), located in the County of _____, in the State of ARIZONA.

BLM Serial No.	Name of Claim	Tp	Rg	Sec	Mer	County Recordation Book and Page No.	Co. Recording Date
		Example: 13N 5E 14 MDM					
AMC 435960	Gold Bend #5	10N	4E	32	—	—	—

4258404

(Continued on page 2)

RECEIVED
BLM AZ STATE OFFICE
2018 SEP - 5 P 12:26
PHOENIX, ARIZONA

2. Type of labor and improvements (specify what was done and give the total value for that labor and improvement to show at least \$100 for each claim). If a geological, geochemical, or geophysical survey was performed, as per 30 U.S.C. 28-1, reference the title of the report of survey, give cost and date of the survey and report, and indicate it was filed with the County Recorder:

Description of Work Performed	Value of Work Performed	Date Work Was Performed
Maintained Camp site	75.00	8-25-18
Maintained on Roadway	75.00	8-26-18
Maintained Trail	50.00	8-25-18

3. Name and mailing address of each person who performed the labor and improvements:

Name (please print)

ALAN Hughes

Current Mailing Address (please print)

560 Alder St. Mt. Angel OR 97132

4. Name and mailing address of each person who holds and claims the subject mining claim(s) for the valuable minerals contained therein. Be sure to indicate if there is a change of address:

Name (please print)

Alan Hughes

Current Mailing Address (please print)

560 Alder St Mt. Angel OR 97132

RECEIVED
 CLM AZ STATE OFFICE
 2018 SEP -5 PM 12:26
 PHOENIX, ARIZONA

5. The undersigned testifies that on the date of 8 - 25 -, 2018, all monuments required by law were erected upon the subject claim(s), and all notices required by law were posted on the subject claim(s) or copies thereof were in place, and at said date, each corner monument bore or contained

markings sufficient to appropriately designate the corner of the claim to which it pertains and the name of the claim(s).

I hereby certify under penalty of perjury under the laws of the State of Arizona that the foregoing statements are true and correct:

Alan J. [Signature] Date: 8-30-18
(Signature of person responsible for above statement)

Title 18 U.S.C. 1001 and 43 U.S.C. 1212 make it a crime for any person knowingly and willfully to make to any department or agency of the United States any false, fictitious or fraudulent statements or representations as to any matter within its jurisdiction.


Notary Block

SUBSCRIBED AND SWORN TO before me, this 30th day of August 2018

By: C. Blau
(Signature of Affiant)

Title: Notary

My Commission Expires: 11-16-2021



INSTRUCTIONS

1. This is an optional form that may be used to satisfy the requirements for the Bureau of Land Management (BLM) under the provisions of 43 U.S.C. §1744 and 30 U.S.C. §28-28d and the regulations thereunder (43 CFR part 3835). Since local and State laws may vary, you should contact your local and State agencies where the claims are located to ensure all applicable laws and requirements are satisfied.
2. The claimant(s) must fill in the date in paragraph 1 for the applicable assessment year and the county and state where the claims are located.
3. All claim names, BLM serial numbers, legal descriptions, and original county recorded information must be listed for the claims pertaining to this assessment notice.
4. The claimant(s) must complete paragraph 2 listing all labor or improvements which was performed on or did benefit the subject mining claims. The value and date of the labor or improvements must also be listed. The total amount of labor or improvements can be listed, but the total expenditure must equal at least \$100 for each claim.
5. The names and current mailing addresses of the person(s) performing the labor shall be listed in paragraph 3.
6. The name and current mailing address of each owner (claimant) of the claims shall be listed in paragraph 4. The mailing address shall be the owner's address and not the address of an agent or anyone representing the claimant. Be sure to note if there has been a change of address.
7. Paragraph 5 shall be completed to show the date it was verified that all monuments required by law were properly erected, all notices were posted, and that corners were appropriately designated for all claims listed.
8. An exact legible reproduction or duplicate (other than microfilm or other electronic media) of this affidavit or another type of affidavit of assessment work that you file or will file in the county where each claim is located, must be filed with the BLM on or before December 30 of the calendar year in which the assessment year ends. For mill or tunnel sites, a separate notice of intent to hold must be filed with the BLM on or before December 30. Requirements for filing a notice of intent to hold can be found at 43 CFR 3835.33.
9. A processing fee of \$10 for each claim listed must be remitted to the BLM along with this or any other affidavit of assessment work.

RECEIVED
BLM ASSISTANT DIRECTOR
SEP - 5 P 2:29
TUCSON, ARIZONA

When Recorded, MAIL to:

See Page two.

2018-0045200 ADL Page: 1 of 4
08/30/2018 04:27: M
Leslie M. Hoffman
OFFICIAL RECORDS OF YAVAPAI COUNTY \$15.00
ALAN HUGHES



Affidavit of Annual Work Assessment

RECEIVED
BLM AZ STATE OFFICE
2018 SEP - 5 P 12: 26
PHOENIX, ARIZONA




Alan Hughes
560 Alder St
Mt. Angel, OR

RECEIVED
BLM AZ STATE OFFICE
9/1/18

2018 SEP -5 P 12:25

PHOENIX, ARIZONA

PLACE STICKER AT TOP OF ENVELOPE TO THE RIGHT
OF THE RETURN ADDRESS, FOLD AT DOTTED LINE
CERTIFIED MAIL



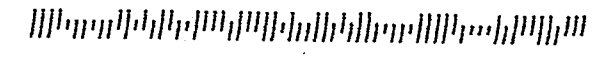
7018 1130 0001 6224 8369

BLM

1 North Central Ave Suite 800
Phoenix AZ 85004

95004-442700

U.S. POSTAGE PAID
FCM LETTER AZ
PRESCOTT, AZ
86301
AUG 30, 18
AMOUNT
\$3.66
P2005K136976-36



United States Department of the Interior
Bureau of Land Management
 DIV OF LANDS, MINRLS & ENERGY
 ONE N CENTRAL AVE
 PHOENIX, AZ 85004 -4427
 Phone: 602-417-9200

Receipt

No: 4258404

Transaction #: 4373984	
Date of Transaction: 09/07/2018	
CUSTOMER:	
ALAN HUGHES 560 ADLER ST MT ANGEL, OR 97362 US	

LINE #	QTY	DESCRIPTION	REMARKS	UNIT PRICE	TOTAL
1	1.00	LOCATABLE MINERALS / MINING CLAIMS- NOT NEW-UNADJUD, ONE AUTH NO. ONLY / MINING CLAIM MONEY RECEIVED CASES: AMC437932/\$10.00	POL 2018/1 WAV	- n/a -	10.00
TOTAL:					\$10.00

PAYMENT INFORMATION					
1	AMOUNT:	10.00	POSTMARKED:	N/A	
	TYPE:	CHECK	RECEIVED:	09/05/2018	
	CHECK NO:	1150			
	NAME:	HUGHES, ALAN 2024 S 6TH ST W MISSOULA MT 59801 US			

REMARKS

This receipt was generated by the automated BLM Collections and Billing System and is a paper representation of a portion of the official electronic record contained therein.

428181

430617

NOTICE OF INTENTION TO HOLD MINING CLAIMS/SITES

When Recorded Return Document to:

TODD MOORE
17 KNOX LANE
MANALAPAN, NJ 07726

RECEIVED
BLM AZ STATE OFFICE
2019 JAN 28 A 11:42
PHOENIX, ARIZONA
BLM
Date
Stamp

Check here if this is a change of address.

Telephone: 732-685-1976

E-mail Address: tjmoore619@hotmail.com

I (We) intend to hold the claims(s) and/or site(s) listed below for the calendar year 2019, and I (We) have filed or will file a Notice of Intent to Hold in the county where the claim (s) is located.

Reason for filing a Notice of Intent to Hold instead of an assessment work filing (check one):

- Maintenance fee was paid to maintain claim(s) during this assessment year.
- Mill or tunnel sites.
- Claim(s) was located during the current assessment year.
- BLM has deferred assessment work (attach copy of decision granting deferment, or pending petition for deferment including date petition was filed.)

Line No.	AMC NUMBER	CLAIM/SITE NAME	COUNTY RECORDER DATA (If available)	TWP	RNG	SEC
1	AMC428181	Amber Sage		0040N	0130W	021
2	AMC430617	AMBER SAGE #1		0040 N	0130 W	021
3	AMC430618	AMBER SAGE #2		0040 N	0130 W	021
4	AMC430621	AMBER SAGE #5		0040 N	0130 W	021
5						
6						
7						
8						
9						
10						

ENTERED
FEB 07 2019
BY: [Signature]

NOTICE OF INTENTION TO HOLD MINING CLAIMS/SITES
page 2

RECEIVED
BLM AZ STATE OFFICE
2019 JAN 28 A 11:42
PHOENIX, ARIZONA
BLM
Date
Stamp

1. State of Arizona, County of LA PAZ

2. I (Name) TODD MOORE

3. Reside at (Address) 17 KNOX LANE

City MANALAPAN County MONMOUTH State NJ Zip 07726 being duly sworn, depose and say that I am a citizen of the United States, more than eighteen years of age, that all of the facts set forth in this notice, subject to the provisions and penalties of 18 U.S.C. 1001 pertaining to the filing of false, fictitious, or fraudulent statements with the United States, are true and correct according to the best of my knowledge, information and belief.

4. Owner's name and address (If not shown in Items 1-3 above). _____


5. Dated: 12/20/2018 Signature: [Signature]

Bureau of Land Management
Arizona State Office
www.blm.gov/az

No. of Claims: 4 x \$~~15~~¹⁵ = \$60
Check No: 24940149502 Init. [Signature]
Receipt No.: 4365069
For BLM Use Only

CERTIFIED MAIL®

TODD MOORE
17 KNOX LANE
MANALAPAN, NJ 07726



7018 3090 0000 1424 8643



1000

85004-4427

U.S. POSTAGE PAID
FCM LETTER
MANALAPAN, NJ
07726
DEC 22 18
AMOUNT

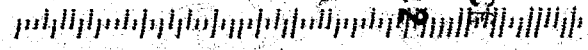
\$6.70

R2304H109788-10

RETURN RECEIPT
REQUESTED

ARIZONA BLM STATE OFFICE
1 N. CENTRAL AVE
SUITE 800
PHOENIX, AZ 85004

85004\$4427 0041



PHOENIX, ARIZONA
2019 JAN 28 A 11:48
DEC 22 2018
BLM STATE OFFICE

United States Department of the Interior
Bureau of Land Management
 DIV OF LANDS, MINRLS & ENERGY
 ONE N CENTRAL AVE
 PHOENIX, AZ 85004 -4427
 Phone: 602-417-9200

Receipt

No: 4365069

Transaction #: 4482296	
Date of Transaction: 02/04/2019	
CUSTOMER:	
TODD MOORE 17 KNOX LN MANALAPAN, NJ 07726-2930 US	

LINE #	QTY	DESCRIPTION	REMARKS	UNIT PRICE	TOTAL
1	1.00	LOCATABLE MINERALS / MINING CLAIMS- NOT NEW-UNADJUD, ONE AUTH NO. ONLY / MINING CLAIM MONEY RECEIVED CASES: AMC428181/\$60.00	2018 NOI HOLD (4)	- n/a -	60.00
TOTAL:					\$60.00

PAYMENT INFORMATION					
1	AMOUNT:	60.00	POSTMARKED:	N/A	
	TYPE:	CHECK	RECEIVED:	01/28/2019	
	CHECK NO:	24940149502			
	NAME:	MOORE, TODD 17 KNOX LN MANALAPAN NJ 07726-2930 US			

REMARKS

This receipt was generated by the automated BLM Collections and Billing System and is a paper representation of a portion of the official electronic record contained therein.

2018-0315

Page 1 of 4

SHELLY D BAKER, RECORDER

OFFICIAL RECORDS OF LA PAZ COUNTY, AZ

09-27-2018 04:16 PM Recording Fee \$15.00

430617

437918

When Recorded Mail To:

Name Alia Hughes

Mail Address 560 Alder St.

City Mt Angel STORZip 97362

Affidavit of Annual Assessment Work

Document Title

RECEIVED
DLM AZ STATE OFFICE
2018 OCT 15 P 2:56
PHOENIX, ARIZONA

ENTERED
NOV 20 2018
BY: RAM

10/22/18

Called Alan H.

He will send the additional \$15⁰⁰ for his 3-POL's.

ENTERED
NOV 28 2018
BY: _____

UNITED STATES
DEPARTMENT OF THE INTERIOR
BUREAU OF LAND MANAGEMENT

FORM APPROVED
OMB NO.: 1004-0114
Expires: January 31, 2020

AMC 430617

AFFIDAVIT OF ANNUAL ASSESSMENT WORK

WHEN RECORDED, MAIL DOCUMENT TO:

NAME: Alan Hughes

ADDRESS: 560 Alder St.

CITY, STATE, ZIP: Mt. Angel OR 97362

FOR COUNTY RECORDER'S USE

No. of Claims 2

x \$10/claim

Total due BLM \$ 20.00

TO ALL WHOM IT MAY CONCERN:

1. The undersigned certifies that at least \$100 per claim was expended for development, labor and improvements, or equivalent value added, as the annual assessment work for the assessment year ending September 1, 2018 for the following contiguous unpatented mining claim(s), located in the County of LA PAZ, in the State of ARIZONA.

BLM Serial No.	Name of Claim	Tp	Rg	Sec	Mer	County Recordation Book and Page No.	Co. Recording Date
		Example: 13N 5E 14 MDM					
430619	Amber Sage #3	4N	13W	21	-	-	-
430620	Amber Sage #4	4N	13W	21	-	-	-

RECEIVED
 BLM STATE OFFICE
 2018 OCT 15 P 2:56
 PHOENIX, ARIZONA

2. Type of labor and improvements (specify what was done and give the total value for that labor and improvement to show at least \$100 for each claim). If a geological, geochemical, or geophysical survey was performed, as per 30 U.S.C. 28-1, reference the title of the report of survey, give cost and date of the survey and report, and indicate it was filed with the County Recorder:

Description of Work Performed	Value of Work Performed	Date Work Was Performed
Road Access Maintenance	150.00	8-20-18
Campsite & Trail Maintenance	100.00	8-21-18
Trash removal	25.00	8-21-18

3. Name and mailing address of each person who performed the labor and improvements:

Name (please print)

ALAN Hughes

Current Mailing Address (please print)

560 Alder St. Mt. Angel OR 97362

4. Name and mailing address of each person who holds and claims the subject mining claim(s) for the valuable minerals contained therein. Be sure to indicate if there is a change of address:

Name (please print)

ALAN Hughes

Current Mailing Address (please print)

560 Alder St Mt. Angel OR 97362

RECEIVED
 BLM AZ STATE OFFICE
 2018 OCT 15 P 2:56
 PHOENIX, ARIZONA

5. The undersigned testifies that on the date of 8-20-18, 2018, all monuments required by law were erected upon the subject claim(s), and all notices required by law were posted on the subject claim(s) or copies thereof were in place, and at said date, each corner monument bore or contained

markings sufficient to appropriately designate the corner of the claim to which it pertains and the name of the claim(s).

I hereby certify under penalty of perjury under the laws of the State of Arizona that the foregoing statements are true and correct:

Alan Hylh Date: 8-31-18
(Signature of person responsible for above statement)

Title 18 U.S.C. 1001 and 43 U.S.C. 1212 make it a crime for any person knowingly and willfully to make to any department or agency of the United States any false, fictitious or fraudulent statements or representations as to any matter within its jurisdiction.


Notary Block

SUBSCRIBED AND SWORN TO before me, this 31st day of August 2018

By: Frances Darleen Perry
(Signature of Affiant)

Title: Notary

My Commission Expires: June 20, 2021



INSTRUCTIONS

1. This is an optional form that may be used to satisfy the requirements for the Bureau of Land Management (BLM) under the provisions of 43 U.S.C. §1744 and 30 U.S.C. §28-28d and the regulations thereunder (33 CFR part 3835). Since local and State laws may vary, you should contact your local and State agencies where the claims are located to ensure all applicable laws and requirements are satisfied.
2. The claimant(s) must fill in the date in paragraph 1 for the applicable assessment year and the county and state where the claims are located.
3. All claim names, BLM serial numbers, legal descriptions, and original county recording information must be listed for the claims pertaining to this assessment notice.
4. The claimant(s) must complete paragraph 2 listing all labor or improvements which was performed on or did benefit the subject mining claims. The value and date of the labor or improvements must also be listed. The total amount of labor or improvements can be listed, but the total expenditure must equal at least \$100 for each claim.
5. The names and current mailing addresses of the person(s) performing the labor shall be listed in paragraph 3.
6. The name and current mailing address of each owner (claimant) of the claims shall be listed in paragraph 4. The mailing address shall be the owner's address and not the address of an agent or anyone representing the claimant. Be sure to note if there has been a change of address.
7. Paragraph 5 shall be completed to show the date it was verified that all monuments required by law were properly erected, all notices were posted, and that corners were appropriately designated for all claims listed.
8. An exact legible reproduction or duplicate (other than microfilm or other electronic media) of this affidavit or another type of affidavit of assessment work that you file or will file in the county where each claim is located, must be filed with the BLM on or before December 30 of the calendar year in which the assessment year ends. For mill or tunnel sites, a separate notice of intent to hold must be filed with the BLM on or before December 30. Requirements for filing a notice of intent to hold can be found at 43 CFR 3835.33.
9. A processing fee of \$10 for each claim listed must be remitted to the BLM along with this or any other affidavit of assessment work.

BLM RECEIVED
2018 OCT 5 10 25 AM
PHOENIX, ARIZONA



**OFFICIAL RECORDS OF
PINAL COUNTY RECORDER
VIRGINIA ROSS**

When recorded mail to:

**Alan Hughes
560 Alder St
Mt. Angel, OR 97362**

DATE/TIME: 09/06/2018 1025
FEE: \$15.00
PAGES: 4
FEE NUMBER: 2018-067581



(The above space reserved for recording information)

AFFIDAVIT OF ANNUAL ASSESSMENT WORK

DOCUMENT TITLE

RECEIVED
BLM AZ STATE OFFICE
2018 OCT 15 P 2:56
PHOENIX, ARIZONA

**DO NOT DISCARD THIS PAGE. THIS COVER PAGE IS RECORDED AS PART
OF YOUR DOCUMENT. THE CERTIFICATE OF RECORDATION WITH THE
FEE NUMBER IN THE UPPER RIGHT CORNER IS THE PERMANENT
REFERENCE NUMBER OF THIS DOCUMENT IN THE PINAL COUNTY
RECORDER'S OFFICE.**

UNITED STATES
DEPARTMENT OF THE INTERIOR
BUREAU OF LAND MANAGEMENT

FORM APPROVED
OMB NO.: 1004-0114
Expires: January 31, 2020

AFFIDAVIT OF ANNUAL ASSESSMENT WORK

Amc 437918

WHEN RECORDED, MAIL DOCUMENT TO:

NAME: Alan Hughes

ADDRESS: 560 Alder St.

CITY, STATE, ZIP: Mt. Angel OR 97362

FOR COUNTY RECORDER'S USE

No. of Claims 1
x \$10/claim
Total due BLM \$ 10.00

TO ALL WHOM IT MAY CONCERN:

1. The undersigned certifies that at least \$100 per claim was expended for development, labor and improvements, or equivalent value added, as the annual assessment work for the assessment year ending September 1, 2018 for the following contiguous unpatented mining claim(s), located in the County of _____, in the State of ARIZONA.

BLM Serial No.	Name of Claim	Tp	Rg	Sec	Mer	County Recordation Book and Page No.	Co. Recording Date
Amc 437932	Superstition Gold #9	15	11E	21	—	PHOENIX, ARIZONA	2018 OCT 15 PM 2:56
							RECEIVED BLM AZ STATE OFFICE

~~#437918~~
#4307360

2. Type of labor and improvements (specify what was done and give the total value for that labor and improvement to show at least \$100 for each claim). If a geological, geochemical, or geophysical survey was performed, as per 30 U.S.C. 28-1, reference the title of the report of survey, give cost and date of the survey and report, and indicate it was filed with the County Recorder:

Description of Work Performed	Value of Work Performed	Date Work Was Performed
MAINTENANCE OF ROADWAY		8-23-18
MAINTENANCE ON TRAIL		8-23-18
MAINTENANCE ON CAMPFIRE		8-24-18

3. Name and mailing address of each person who performed the labor and improvements:

Name (please print)

Alan Hughes

Current Mailing Address (please print)

560 Alder St. Mt. Angel OR 97362

4. Name and mailing address of each person who holds and claims the subject mining claim(s) for the valuable minerals contained therein. Be sure to indicate if there is a change of address:

Name (please print)

Alan Hughes

Current Mailing Address (please print)

560 Alder St. Mt. Angel OR 97362

RECEIVED
 BLM STATE OFFICE
 2018 OCT 15 P 2:56
 PHOENIX, ARIZONA

5. The undersigned testifies that on the date of 8-23-, 2018, all monuments required by law were erected upon the subject claim(s), and all notices required by law were posted on the subject claim(s) or copies thereof were in place, and at said date, each corner monument bore or contained

markings sufficient to appropriately designate the corner of the claim to which it pertains and the name of the claim(s).

I hereby certify under penalty of perjury under the laws of the State of Arizona that the foregoing statements are true and correct:

Alan J. Blum Date: 8-30-18
(Signature of person responsible for above statement)

Title 18 U.S.C. 1001 and 43 U.S.C. 1212 make it a crime for any person knowingly and willfully to make to any department or agency of the United States any false, fictitious or fraudulent statements or representations as to any matter within its jurisdiction.

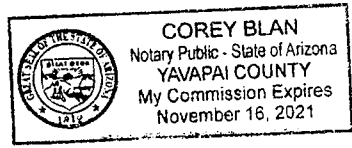
Notary Block

SUBSCRIBED AND SWORN TO before me, this 30th day of August 2018

By: C. Blum
(Signature of Affiant)

Title: Notary

My Commission Expires: 11-16-2021



INSTRUCTIONS


1. This is an optional form that may be used to satisfy the requirements for the Bureau of Land Management (BLM) under the provisions of 43 U.S.C. §1744 and 30 U.S.C. §28-28d and the regulations thereunder (43 CFR part 3835). Since local and State laws may vary, you should contact your local and State agencies where the claims are located to ensure all applicable laws and requirements are satisfied.
2. The claimant(s) must fill in the date in paragraph 1 for the applicable assessment year and the county and state where the claims are located.
3. All claim names, BLM serial numbers, legal descriptions, and original county recording information must be listed for the claims pertaining to this assessment notice.
4. The claimant(s) must complete paragraph 2 listing all labor or improvements which were performed on or did benefit the subject mining claims. The value and date of the labor or improvements must also be listed. The total amount of labor or improvements can be listed, but the total expenditure must equal at least \$100 for each claim.
5. The names and current mailing addresses of the person(s) performing the labor shall be listed in paragraph 3.
6. The name and current mailing address of each owner (claimant) of the claims shall be listed in paragraph 4. The mailing address shall be the owner's address and not the address of an agent or anyone representing the claimant. Be sure to note if there has been a change of address.
7. Paragraph 5 shall be completed to show the date it was verified that all monuments required by law were properly erected, all notices were posted, and that corners were appropriately designated for all claims listed.
8. An exact legible reproduction or duplicate (other than microfilm or other electronic media) of this affidavit or another type of affidavit of assessment work that you file or will file in the county where each claim is located, must be filed with the BLM on or before December 30 of the calendar year in which the assessment year ends. For mill or tunnel sites, a separate notice of intent to hold must be filed with the BLM on or before December 30. Requirements for filing a notice of intent to hold can be found at 43 CFR 3835.33.
9. A processing fee of \$10 for each claim listed must be remitted to the BLM along with this or any other affidavit of assessment work.

RECEIVED
OCT 15 2 56 PM
PHOENIX, ARIZONA

CERTIFIED MAIL®

Alan Hughes
560 Alder St
Mt. Angel OR

RECEIVED
BLM AZ STATE OFFICE
2018 OCT 15 P 3:56
PHOENIX, ARIZONA



7015 3010 0002 0474 3849

BLM
1 North Central Av. Suite 800
Phoenix, AZ 85004



1021



85004

U.S. POSTAGE PAID
FORM LETTER
MOUNT ANGEL, OR
97369
OCT 12, 18
AMOUNT
\$4.16
R2305E124542-12

8500484427 0041



Alan Hughes
560 Alder St
Mt. Angel OR

RECEIVED
BLM AZ STATE OFFICE

2018 OCT 15 P 5:56

PHOENIX, ARIZONA

CERTIFIED MAIL®



7015 3010 0002 0474 3849

BLM
1 North Central Av. Suite 800
Phoenix, AZ 85004



1021



85004

R2305E124542-12

\$4.16

U.S. POSTAGE PAID
FORM LETTER
MOUNT ANGEL, OR
97382
OCT 12 18
AMOUNT

8500434427 0021



Alan Hughes
560 Alder St.
Mt. Angel OR
97362

CERTIFIED MAIL®



7016 3560 0001 1239 4422



UNITED STATES
POSTAL SERVICE®

1020



85004

U.S. POSTAGE PAID
FCM LETTER
LOVELOCK, NV
89419
NOV 07, 18
AMOUNT

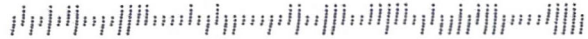
\$3.95

R2304W120033-05

BLM
1 N. Central Ave.
Phoenix, AZ 85004-4427

RECEIVED
AZ STATE OFFICE
NOV 14 2:33
PHOENIX, ARIZONA

8500484427



PLACE STICKER AT TOP OF ENVELOPE TO THE RIGHT
OF THE RETURN ADDRESS, FOLD AT DOTTED LINE

United States Department of the Interior
Bureau of Land Management
 DIV OF LANDS, MINRLS & ENERGY
 ONE N CENTRAL AVE
 PHOENIX, AZ 85004 -4427
 Phone: 602-417-9200

Receipt

No: 4284998

Transaction #: 4400995	
Date of Transaction: 10/16/2018	
CUSTOMER:	
ALAN HUGHES 560 ADLER ST MT ANGEL, OR 97362 US	

LINE #	QTY	DESCRIPTION	REMARKS	UNIT PRICE	TOTAL
1	1.00	LOCATABLE MINERALS / MINING CLAIMS- NOT NEW-UNADJUD, ONE AUTH NO. ONLY / MINING CLAIM MONEY RECEIVED CASES: AMC437932/\$30.00	POL 2018/3	- n/a -	30.00
TOTAL:					\$30.00

PAYMENT INFORMATION				
1	AMOUNT:	20.00	POSTMARKED:	N/A
	TYPE:	CHECK	RECEIVED:	10/15/2018
	CHECK NO:	24127311712		
	NAME:	HUGHES, ALAN 560 ADLER ST MT ANGEL OR 97362 US		
2	AMOUNT:	10.00	POSTMARKED:	N/A
	TYPE:	CHECK	RECEIVED:	10/15/2018
	CHECK NO:	24127311723		
	NAME:	HUGHES, ALAN 560 ADLER ST MT ANGEL OR 97362 US		

REMARKS
FEE INCREASE FLYER WAS SENT BACK TO CUST

This receipt was generated by the automated BLM Collections and Billing System and is a paper representation of a portion of the official electronic record contained therein.

Sage

Add to receipt # 4284998

fee increase for Affidavit on:

Amber Sage RECEIVED
AMC 437932

Amber Sage RECEIVED
AMC 430620

Superstition PHOENIX, ARIZONA
AMC 437932

United States Department of the Interior
Bureau of Land Management
 DIV OF LANDS, MINRLS & ENERGY
 ONE N CENTRAL AVE
 PHOENIX, AZ 85004 -4427
 Phone: 602-417-9200

Receipt

No: 4307360

Transaction #: 4423671	
Date of Transaction: 11/15/2018	
CUSTOMER:	
ALAN HUGHES 560 ADLER ST MT ANGEL, OR 97362 US	

LINE #	QTY	DESCRIPTION	REMARKS	UNIT PRICE	TOTAL
1	1.00	LOCATABLE MINERALS / MINING CLAIMS-NOT NEW-UNADJUD, ONE AUTH NO. ONLY / MINING CLAIM MONEY RECEIVED CASES: AMC430619/\$15.00	ADDITIONAL FEE INCREASE	- n/a -	15.00
TOTAL:					\$15.00

PAYMENT INFORMATION					
1	AMOUNT:	15.00	POSTMARKED:	N/A	
	TYPE:	CHECK	RECEIVED:	11/14/2018	
	CHECK NO:	25322009771			
	NAME:	HUGHES, ALAN 560 ADLER ST MT ANGEL OR 97362 US			

REMARKS

This receipt was generated by the automated BLM Collections and Billing System and is a paper representation of a portion of the official electronic record contained therein.

298

430617

Form 3830-2
(January 2017)

UNITED STATES
DEPARTMENT OF THE INTERIOR
BUREAU OF LAND MANAGEMENT
MAINTENANCE FEE WAIVER CERTIFICATION

FORM APPROVED
OMB NO. 1004-0114
Expires: January 31, 2020

SEE INSTRUCTIONS ON PAGE 2

1. This small miner waiver is filed for the assessment year beginning on September 1, 2018 and ending on September 1, 2019.
2. The undersigned and all related parties owned ten or fewer mining claims, mill, or tunnel sites located and maintained on Federal lands in the United States of America on September 1, 2018.
3. The undersigned have performed the assessment work required by law for each mining claim listed prior to filing this waiver and understand that by filing this form, the undersigned must file an affidavit of assessment work with the Bureau of Land Management (BLM) by the December 30th following the filing of this waiver.
4. The undersigned understand that if the assessment work obligation has not yet come due under 30 U.S.C. 28 (for those claims in their first assessment year only), a notice of intent to hold reciting this condition must be recorded by the December 30th following the filing of this waiver.
5. The undersigned understand that mill and tunnel sites may also be listed on this waiver and be waived from payment of the maintenance fee, and that a notice of intent to hold for these sites is required to be filed with the BLM by the December 30th following the filing of this waiver.
6. The undersigned understand and acknowledge that pursuant to 43 U.S.C. 1212 and 18 U.S.C. 1001, the filing or recording of a false, fictitious, or fraudulent document with the BLM may result in a fine of up to \$250,000, a prison term not to exceed five years, or both.
7. The mining claims, mill or tunnel sites for which this waiver from payment of the maintenance fees is requested are:

CLAIM OR SITE NAME	BLM RECORDATION SERIAL NUMBER
1. Amber Sage <u>428181</u>	AMC430617 <u>BDS (913)</u>
2. Amber Sage #1	AMC430617
3. Amber Sage #2	AMC430618
4. Amber Sage #5	AMC430621
5.	
8.	
9.	
10.	

RECEIVED
BLM AZ STATE OFFICE
2018 AUG 21 P 2:48
PHOENIX, ARIZONA

The owner(s) (claimants) of the above mining claims and sites are:

Todd Moore

(Owner's Name - Please Print)

17 Knox Lane

(Owner's Mailing Address)

(Owner's Signature)

Manalapan NJ 07726

(City) (State) (Zip Code)

(Owner's Name - Please Print)

(Owner's Mailing Address)

(Owner's Signature)

(City) (State) (Zip Code)

(Owner's Name - Please Print)

(Owner's Mailing Address)

(Owner's Signature)

(City) (State) (Zip Code)

(Owner's Name - Please Print)

(Owner's Mailing Address)

(Owner's Signature)

(City) (State) (Zip Code)

(Continued on page 2)

ENTERED
AUG 21 2018
BY: BDS

(Owner's Name - Please Print)	(Owner's Signature)
(Owner's Mailing Address)	(City) (State) (Zip Code)
(Owner's Name - Please Print)	(Owner's Signature)
(Owner's Mailing Address)	(City) (State) (Zip Code)
(Owner's Name - Please Print)	(Owner's Signature)
(Owner's Mailing Address)	(City) (State) (Zip Code)
(Owner's Name - Please Print)	(Owner's Signature)
(Owner's Mailing Address)	(City) (State) (Zip Code)

8 U.S.C. 1001 and 43 U.S.C. 1212 make it a crime for any person knowingly and willfully to make to any department or agency of the United States any false, fictitious or fraudulent statements or representations as to any matter within its jurisdiction.

INSTRUCTIONS

1. This certification is made under the provisions of 43 U.S.C. § 1744 and 30 U.S.C. §28-28k and the regulations thereunder (43 CFR Part 3830).
2. The claimant(s) must fill in the dates in paragraph 1 for the beginning and ending of the assessment year for which this waiver is sought.
3. The claimant(s) must fill in the date in paragraph 2 for the beginning of the assessment year for which this waiver is sought.
4. All claim and site names and BLM serial numbers must be listed for the mining claims, mill sites, and tunnel sites for which the waiver is sought.
5. All owners of the mining claims, mill sites, and tunnel sites and their addresses must be given.
6. This waiver form must be signed by all the claimants or their designated agent, in original form. If an agent is designated, a notarized designation of agent, signed by all of the claimants with proper address given, must be submitted with this waiver.
7. This form must be filed no later than September 1st for the upcoming assessment year in the BLM State Office where the mining claims or sites are recorded, or the waiver cannot be granted by the BLM. (Example: To obtain a waiver for the assessment year 2012, which begins on September 1, 2011, you must qualify for and file for a waiver no later than September 1, 2011, in the proper BLM State Office.)
8. For all mining claims which require assessment work, you must record an affidavit of labor on or before the December 30th immediately following the filing of this waiver. For all other mining claims or sites waived, you must record a notice of intent to hold on or before the December 30th immediately following the filing of this waiver.
9. Mill and tunnel sites may also be listed on this waiver and be waived from payment of the maintenance fee. A notice of intent to hold for these sites is required to be filed by the December 30th following the filing of this waiver.

FOR OFFICIAL USE ONLY

RECEIVED

BLM STATE OFFICE

2010 AUG 21 P 2:48

PHOENIX, ARIZONA

TODD MOORE

17 KNOR CANE

MANALAPAN, NJ 07726



RECEIVED
BLM AZ STATE OFFICE

2018 AUG 21 P 2:48

PHOENIX, ARIZONA

BUREAU OF LAND MANAGEMENT - ARIZONA STATE OFFICE

One North Central Ave,

SUITE 800

Phoenix, AZ 85004-4427

8500484427 0041



578

437918
435956

[Handwritten signature]

Form 3830-2
(January 2017)

UNITED STATES
DEPARTMENT OF THE INTERIOR
BUREAU OF LAND MANAGEMENT
MAINTENANCE FEE WAIVER CERTIFICATION

FORM APPROVED **430617**
OMB NO. 1004-0114
Expires: January 31, 2020

SEE INSTRUCTIONS ON PAGE 2

1. This small miner waiver is filed for the assessment year beginning on September 1, 2018 and ending on September 1, 2019.
2. The undersigned and all related parties owned ten or fewer mining claims, mill, or tunnel sites located and maintained on Federal lands in the United States of America on September 1, 2018.
3. The undersigned have performed the assessment work required by law for each mining claim listed prior to filing this waiver and understand that by filing this form, the undersigned must file an affidavit of assessment work with the Bureau of Land Management (BLM) by the December 30th following the filing of this waiver.
4. The undersigned understand that if the assessment work obligation has not yet come due under 30 U.S.C. 28 (for those claims in their first assessment year only), a notice of intent to hold reciting this condition must be recorded by the December 30th following the filing of this waiver.
5. The undersigned understand that mill and tunnel sites may also be listed on this waiver and be waived from payment of the maintenance fee, and that a notice of intent to hold for these sites is required to be filed with the BLM by the December 30th following the filing of this waiver.
6. The undersigned understand and acknowledge that pursuant to 43 U.S.C. 1212 and 18 U.S.C. 1001, the filing or recording of a false, fictitious, or fraudulent document with the BLM may result in a fine of up to \$250,000, a prison term not to exceed five years, or both.
7. The mining claims, mill or tunnel sites for which this waiver from payment of the maintenance fees is requested are:

CLAIM OR SITE NAME	BLM RECORDATION SERIAL NUMBER
1. <u>Superstition Gold #9</u>	<u>AMC # 437932</u>
2. <u>Gold Bend #5</u>	<u>AMC # 435960</u>
3. <u>Amber Sage #3</u>	<u>AMC # 430619</u>
4. <u>Amber Sage #4</u>	<u>AMC # 430620</u>
5.	
6.	
7.	
8.	
9.	
10.	

RECEIVED
BLM AZ STATE OFFICE
2018 SEP -5 PM 12:20
PHOENIX, ARIZONA

The owner(s) (claimants) of the above mining claims and sites are:

80x Alan Hughes
(Owner's Name - Please Print)
560 Alder St. ✓
(Owner's Mailing Address)

Alan Hughes
(Owner's Signature)
Mt. Angel OR 97362
(City) (State) (Zip Code)

(Owner's Name - Please Print)

(Owner's Mailing Address)

(Owner's Signature)

(City) (State) (Zip Code)

(Owner's Name - Please Print)

(Owner's Mailing Address)

(Owner's Signature)

(City) (State) (Zip Code)

(Owner's Name - Please Print)

(Owner's Mailing Address)

(Owner's Signature)

(City) (State) (Zip Code)

Postmark date: 8/30/18
AC 483
ENTERED SEP 18 2018
[Signature]
(Owner's Signature)

(Continued on page 2)

new/DB

#4258404

Alau Hughes
560 Alder St
Mt. Angel OR

RECEIVED
BLM AZ STATE OFFICE
2018 SEP -5 P 12:25R

PHOENIX, ARIZONA

PLACE STICKER AT TOP OF ENVELOPE TO THE RIGHT
OF THE RETURN ADDRESS. FOLD AT DOTTED LINE
CERTIFIED MAIL



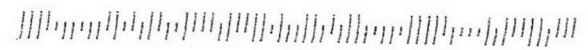
7018 1130 0001 6224 8369

U.S. POSTAGE PAID
FORM LETTER
PRESCOTT, AZ
86301
AUG 30, 18
AMOUNT
\$3.66
R2305K136976-36



BLM
1 North Central Ave Suite 800
Phoenix AZ 85004

85004-442700



United States Department of the Interior
Bureau of Land Management
 DIV OF LANDS, MINRLS & ENERGY
 ONE N CENTRAL AVE
 PHOENIX, AZ 85004 -4427
 Phone: 602-417-9200

Receipt

No: 4258404

Transaction #: 4373984	
Date of Transaction: 09/07/2018	
CUSTOMER:	
ALAN HUGHES 560 ADLER ST MT ANGEL, OR 97362 US	

LINE #	QTY	DESCRIPTION	REMARKS	UNIT PRICE	TOTAL
1	1.00	LOCATABLE MINERALS / MINING CLAIMS- NOT NEW-UNADJUD, ONE AUTH NO. ONLY / MINING CLAIM MONEY RECEIVED CASES: AMC437932/\$10.00	POL 2018/1 WAV	- n/a -	10.00
TOTAL:					\$10.00

PAYMENT INFORMATION					
1	AMOUNT:	10.00	POSTMARKED:	N/A	
	TYPE:	CHECK	RECEIVED:	09/05/2018	
	CHECK NO:	1150			
	NAME:	HUGHES, ALAN 2024 S 6TH ST W MISSOULA MT 59801 US			

REMARKS

This receipt was generated by the automated BLM Collections and Billing System and is a paper representation of a portion of the official electronic record contained therein.

UNITED STATES
DEPARTMENT OF THE INTERIOR
BUREAU OF LAND MANAGEMENT

FORM APPROVED
OMB NO.: 1004-0114
Expires: January 31, 2020

AFFIDAVIT OF ANNUAL ASSESSMENT WORK

435956

WHEN RECORDED, MAIL DOCUMENT TO:

NAME: Alan Hughes

ADDRESS: 560 Alder St.

CITY, STATE, ZIP: Mt. Angel OR 97362

FOR COUNTY RECORDER'S USE

No. of Claims 1

x \$10/claim

Total due BLM \$ 10.00

TO ALL WHOM IT MAY CONCERN:

1. The undersigned certifies that at least \$100 per claim was expended for development, labor and improvements, or equivalent value added, as the annual assessment work for the assessment year ending September 1, 2018 for the following contiguous unpatented mining claim(s), located in the County of _____, in the State of Arizona.

BLM Serial No.	Name of Claim	Tp	Rg	Sec	Mer	County Recordation Book and Page No.	Co. Recording Date
AMC 435960	Gold Bend #5	10N	4E	32	—	—	—

RECEIVED
BLM ASSESSMENT OFFICE
2018 SEP - 5 P 12: 26
PHOENIX, ARIZONA

4258404

ENTERED
SEP 18 2018
BY: RAM

2. Type of labor and improvements (specify what was done and give the total value for that labor and improvement to show at least \$100 for each claim). If a geological, geochemical, or geophysical survey was performed, as per 30 U.S.C. 28-1, reference the title of the report of survey, give cost and date of the survey and report, and indicate it was filed with the County Recorder:

Description of Work Performed	Value of Work Performed	Date Work Was Performed
Maintained Camp site	75.00	8-25-18
Maintenance on Roadway	75.00	8-26-18
Maintained Trail	50.00	8-25-18

3. Name and mailing address of each person who performed the labor and improvements:

Name (please print)

ALAN Hughes

Current Mailing Address (please print)

560 Alder St. Mt. Angel OR 97136

4. Name and mailing address of each person who holds and claims the subject mining claim(s) for the valuable minerals contained therein. Be sure to indicate if there is a change of address:

Name (please print)

Alan Hughes

Current Mailing Address (please print)

560 Alder St Mt. Angel OR 97136

RECEIVED
 BLM
 AZ STATE OFFICE
 PHOENIX, ARIZONA
 2018 SEP -5 P 12:26

5. The undersigned testifies that on the date of 8 - 25 -, 2018, all monuments required by law were erected upon the subject claim(s), and all notices required by law were posted on the subject claim(s) or copies thereof were in place, and at said date, each corner monument bore or contained

markings sufficient to appropriately designate the corner of the claim to which it pertains and the name of the claim(s).

I hereby certify under penalty of perjury under the laws of the State of Arizona that the foregoing statements are true and correct:

Alan J. High
(Signature of person responsible for above statement)

Date: 8-30-18

Title 18 U.S.C. 1001 and 43 U.S.C. 1212 make it a crime for any person knowingly and willfully to make to any department or agency of the United States any false, fictitious or fraudulent statements or representations as to any matter within its jurisdiction.


Notary Block

SUBSCRIBED AND SWORN TO before me, this 30th day of August 2018

By: C. Blau
(Signature of Affiant)

Title: Notary

My Commission Expires: 11-16-2021



INSTRUCTIONS

1. This is an optional form that may be used to satisfy the requirements for the Bureau of Land Management (BLM) under the provisions of 43 U.S.C. §1744 and 30 U.S.C. §28-28d and the regulations thereunder (43 CFR part 3835). Since local and State laws may vary, you should contact your local and State agencies where the claims are located to ensure all applicable laws and requirements are satisfied.
2. The claimant(s) must fill in the date in paragraph 1 for the applicable assessment year and the county and state where the claims are located.
3. All claim names, BLM serial numbers, legal descriptions, and original county recording information must be listed for the claims pertaining to this assessment notice.
4. The claimant(s) must complete paragraph 2 listing all labor or improvements which was performed on or did benefit the subject mining claims. The value and date of the labor or improvements must also be listed. The total amount of labor or improvements can be listed, but the total expenditure must equal at least \$100 for each claim.
5. The names and current mailing addresses of the person(s) performing the labor shall be listed in paragraph 3.
6. The name and current mailing address of each owner (claimant) of the claims shall be listed in paragraph 4. The mailing address shall be the owner's address and not the address of an agent or anyone representing the claimant. Be sure to note if there has been a change of address.
7. Paragraph 5 shall be completed to show the date it was verified that all monuments required by law were properly erected, all notices were posted, and that corners were appropriately designated for all claims listed.
8. An exact legible reproduction or duplicate (other than microfilm or other electronic media) of this affidavit or another type of affidavit of assessment work that you file or will file in the county where each claim is located, must be filed with the BLM on or before December 30 of the calendar year in which the assessment year ends. For mill or tunnel sites, a separate notice of intent to hold must be filed with the BLM on or before December 30. Requirements for filing a notice of intent to hold can be found at 43 CFR 3835.33.
9. A processing fee of \$10 for each claim listed must be remitted to the BLM along with this or any other affidavit of assessment work.

RECEIVED
BLM ASSISTANT DIRECTOR
AND SEP - 5 P 2:25
PHOENIX, ARIZONA

When Recorded, N IL TO:

See Page two.



Affidavit of Annual Work Assessment

RECEIVED
BLM AZ STATE OFFICE
2018 SEP -5 P 12: 26
PHOENIX, ARIZONA

United States Department of the Interior
Bureau of Land Management
 DIV OF LANDS, MINRLS & ENERGY
 ONE N CENTRAL AVE
 PHOENIX, AZ 85004 -4427
 Phone: 602-417-9200

Receipt

No: 4258404

Transaction #: 4373984	
Date of Transaction: 09/07/2018	
CUSTOMER:	
ALAN HUGHES 560 ADLER ST MT ANGEL, OR 97362 US	

ENTERED INTO COMPUTER

LINE #	QTY	DESCRIPTION	REMARKS	UNIT PRICE	TOTAL
1	1.00	LOCATABLE MINERALS / MINING CLAIMS- NOT NEW-UNADJUD, ONE AUTH NO. ONLY / MINING CLAIM MONEY RECEIVED CASES: AMC437932/\$10.00	POL 2018/1 WAV	- n/a -	10.00
TOTAL:					\$10.00

PAYMENT INFORMATION			
1	AMOUNT:	10.00	POSTMARKED: N/A
	TYPE:	CHECK	RECEIVED: 09/05/2018
	CHECK NO:	1150	
	NAME:	HUGHES, ALAN 2024 S 6TH ST W MISSOULA MT 59801 US	

REMARKS


This receipt was generated by the automated BLM Collections and Billing System and is a paper representation of a portion of the official electronic record contained therein.

Mr Hughes
2 Alder St
- Angel

RECEIVED
BLM AZ STATE OFFICE
9-26
2018 SEP -5 P 12:25

PHOENIX, ARIZONA

PLACE STICKER AT TOP OF ENVELOPE TO THE RIGHT
OF THE RETURN ADDRESS, FOLD AT DOTTED LINE
CERTIFIED MAIL




7018 1130 0001 6224 8369

BLM
1 North Central Ave Suite 800
Phoenix AZ 85004

85004-442700

U.S. POSTAGE PAID
FORM LETTER
PRESOTT, AZ
86301
AUG 30 '18
AMOUNT
\$3.66
R2305K136976-36



DEPARTMENT OF THE INTERIOR
BUREAU OF LAND MANAGEMENT
MINING CLAIMS

Run Date/Time: 9/11/2018

MC Maintenance Fees Paid Through the BLM Pay Portal
(by Date Paid)

Page 2 Of 723

CBS Receipt: 4238690

Printed For Lead File # AMC430617

Agency Tracking ID: 1534661783

Assessment Year: 2019

Number of BLM Serial Nr: 1

Paid On: 8/19/2018

Total Amount Paid: \$155.00

Claim Name	BLM Serial No	Lead File No	Amount Paid
GOLDEN SCHIST #3	AMC430624	AMC430617	\$155.00

**United States Department of the Interior
Bureau of Land Management
BUSINESS & SUPPORT SVCS DIV
ONE N CENTRAL AVE SUITE 800
PHOENIX, AZ 85004 -4427
Phone: 602-417-9200**

Receipt

No: 4238690

Transaction #: 4354085	
Date of Transaction: 08/19/2018	
CUSTOMER:	
JEFFREY LYNN METZ 8781 WALKER ST CYPRESS,CA 90630 US	

LINE #	QTY	DESCRIPTION	REMARKS	UNIT PRICE	TOTAL
1	1.00	LOCATABLE MINERALS / MINING CLAIMS- NOT NEW-UNADJUD,ONE AUTH NO. ONLY / MINING CLAIM MONEY RECEIVED CASES: AMC430624/\$155.00		- n/a -	155.00
TOTAL:					\$155.00

PAYMENT INFORMATION			
NOTE: Items will appear on credit card statement as "BLM O Mining Claim".			
1	AMOUNT:	155.00	POSTMARKED: N/A
	TYPE:	CREDIT CARD	RECEIVED: 08/19/2018
	NAME:	JEFFREY LYNN METZ 8781 WALKER ST CYPRESS CA 90630 US	
	CARD NO:	XXXXXXXXXXXX4793	AUTH CODE: 015757
	NAME ON CARD:	JEFFREY LYNN METZ	
	SIGNATURE:		

REMARKS

This receipt was generated by the automated BLM Collections and Billing System and is a paper representation of a portion of the official electronic record contained therein.

**DEPARTMENT OF THE INTERIOR
BUREAU OF LAND MANAGEMENT
MINING CLAIMS**

MC Maintenance Fees Paid Through the BLM Pay Portal

CBS Receipt: 3951281

Printed For Lead File # AMC430617

Agency Tracking ID: 1503446402

Assessment Year: 2018

Number of BLM Serial Nr: 27

Paid On: 08/22/2017

Total Amount Paid: \$4,185.00

Claim Name	BLM Serial No	Lead File No	Amount Paid
AMBER SAGE	AMC428181	AMC428181	\$155.00
AMBER SAGE #1	AMC430617	AMC430617	\$155.00
AMBER SAGE #2	AMC430618	AMC430617	\$155.00
AMBER SAGE #5	AMC430621	AMC430617	\$155.00
MARCOS GOLD #4	AMC433823	AMC433818	\$155.00
MARCOS GOLD #3	AMC434539	AMC434537	\$155.00
MARCOS GOLD #9	AMC435580	AMC435574	\$155.00
PEGASUS #7	AMC437103	AMC437096	\$155.00
SUPERSTITION GOLD #4	AMC437927	AMC437918	\$155.00
MYSTIC GOLD #4	AMC440741	AMC440738	\$155.00
MYSTIC GOLD #7	AMC440744	AMC440738	\$155.00
GOLDEN PEARL	AMC441142	AMC441142	\$155.00
GOLDEN PEARL #1	AMC441143	AMC441142	\$155.00
TIGER GOLD #1	AMC441146	AMC441142	\$155.00
TIGER GOLD #2	AMC441147	AMC441142	\$155.00
FREEDOM GOLD #1	AMC442201	AMC442201	\$155.00
FREEDOM GOLD #2	AMC442202	AMC442201	\$155.00
GOLD PEAK #1	AMC442205	AMC442201	\$155.00
GOLD PEAK #2	AMC442206	AMC442201	\$155.00
GOLD PEAK #4	AMC442208	AMC442201	\$155.00
GOLD PEAK #5	AMC442209	AMC442201	\$155.00
GOLD PEAK #7	AMC442211	AMC442201	\$155.00
GOLD PEAK #8	AMC442212	AMC442201	\$155.00
GOLD PICK #1	AMC443739	AMC443739	\$155.00
GOLD PICK #2	AMC443740	AMC443739	\$155.00
GOLD PICK #3	AMC443741	AMC443739	\$155.00
GOLD PICK #4	AMC443742	AMC443739	\$155.00

United States Department of the Interior
Bureau of Land Management
 BUSINESS & SUPPORT SVCS DIV
 ONE N CENTRAL AVE SUITE 800
 PHOENIX, AZ 85004 -4427
 Phone: 602-417-9200

Receipt

No: 3951281

Transaction #: 4061011	
Date of Transaction: 08/22/2017	
CUSTOMER:	
	STEVE KAROLYI P.O. BOX 74353 PHOENIX, AZ 85087 US

LINE #	QTY	DESCRIPTION	REMARKS	UNIT PRICE	TOTAL
1	1.00	LOCATABLE MINERALS / MINING CLAIMS- NOT NEW-UNADJUD, ONE AUTH NO. ONLY / MINING CLAIM MONEY RECEIVED CASES: AMC437927/\$4185.00		- n/a -	4185.00
TOTAL:					\$4,185.00

PAYMENT INFORMATION			
NOTE: Items will appear on credit card statement as "BLM O Mining Claim".			
1	AMOUNT:	4185.00	POSTMARKED: N/A
	TYPE:	CREDIT CARD	RECEIVED: 08/22/2017
	NAME:	STEVE KAROLYI P.O. BOX 74353 PHOENIX AZ 85087 US	
	CARD NO:	XXXXXXXXXXXX6322	AUTH CODE: 022603
	NAME ON CARD:	STEVE KAROLYI	
	EXPIRES:	09/2018	
	SIGNATURE:		

REMARKS

This receipt was generated by the automated BLM Collections and Billing System and is a paper representation of a portion of the official electronic record contained therein.

Run Date: 08/28/17

Run Time: 12:44 PM

**DEPARTMENT OF THE INTERIOR
BUREAU OF LAND MANAGEMENT
MINING CLAIMS**

MC Maintenance Fees Paid Through the BLM Pay Portal

CBS Receipt: 3953928

Printed For Lead File # AMC430617

Agency Tracking ID: 1503521125

Assessment Year: 2018

Number of BLM Serial Nr: 1

Paid On: 08/23/2017

Total Amount Paid: \$155.00

Claim Name	BLM Serial No	Lead File No	Amount Paid
GOLDEN SCHIST #1	AMC430622	AMC430617	\$155.00

United States Department of the Interior
Bureau of Land Management
 BUSINESS & SUPPORT SVCS DIV
 ONE N CENTRAL AVE SUITE 800
 PHOENIX, AZ 85004 -4427
 Phone: 602-417-9200

Receipt

No: 3953928

Transaction #: 4063675	
Date of Transaction: 08/23/2017	
CUSTOMER:	
	DONNIE MULL 204 ELM ST. ONslow,IA 52321 US

LINE #	QTY	DESCRIPTION	REMARKS	UNIT PRICE	TOTAL
1	1.00	LOCATABLE MINERALS / MINING CLAIMS- NOT NEW-UNADJUD,ONE AUTH NO. ONLY / MINING CLAIM MONEY RECEIVED CASES: AMC430622/\$155.00		- n/a -	155.00
TOTAL:					\$155.00

PAYMENT INFORMATION			
NOTE: Items will appear on credit card statement as "BLM O Mining Claim".			
1	AMOUNT:	155.00	POSTMARKED: N/A
	TYPE:	CREDIT CARD	RECEIVED: 08/23/2017
	NAME:	DONNIE MULL 204 ELM ST. ONslow IA 52321 US	
	CARD NO:	XXXXXXXXXXXX1475	AUTH CODE: 803784
	NAME ON CARD:	DONNIE MULL	
	EXPIRES:	06/2021	
	SIGNATURE:		

REMARKS

This receipt was generated by the automated BLM Collections and Billing System and is a paper representation of a portion of the official electronic record contained therein.

Run Date: 09/19/17

Run Time: 07:36 AM

**DEPARTMENT OF THE INTERIOR
BUREAU OF LAND MANAGEMENT
MINING CLAIMS**

MC Maintenance Fees Paid Through the BLM Pay Portal

CBS Receipt: 3945928

Printed For Lead File # AMC430617

Agency Tracking ID: 1503225833

Assessment Year: 2018

Number of BLM Serial Nr: 1

Paid On: 08/20/2017

Total Amount Paid: \$155.00

Claim Name	BLM Serial No	Lead File No	Amount Paid
GOLDEN SCHIST #3	AMC430624	AMC430617	\$155.00

United States Department of the Interior
Bureau of Land Management
 BUSINESS & SUPPORT SVCS DIV
 ONE N CENTRAL AVE SUITE 800
 PHOENIX, AZ 85004 -4427
 Phone: 602-417-9200

Receipt

No: 3945928

Transaction #: 4055629	
Date of Transaction: 08/20/2017	
CUSTOMER:	
JEFFREY LYNN METZ 8781 WALKER ST APT 1 CYPRESS,CA 90630 US	

LINE #	QTY	DESCRIPTION	REMARKS	UNIT PRICE	TOTAL
1	1.00	LOCATABLE MINERALS / MINING CLAIMS- NOT NEW-UNADJUD,ONE AUTH NO. ONLY / MINING CLAIM MONEY RECEIVED CASES: AMC430624/\$155.00		- n/a -	155.00
TOTAL:					\$155.00

PAYMENT INFORMATION			
NOTE: Items will appear on credit card statement as "BLM O Mining Claim".			
1	AMOUNT:	155.00	POSTMARKED: N/A
	TYPE:	CREDIT CARD	RECEIVED: 08/20/2017
	NAME:	JEFFREY LYNN METZ 8781 WALKER ST APT 1 CYPRESS CA 90630 US	
	CARD NO:	XXXXXXXXXXXX4793	AUTH CODE: 054456
	NAME ON CARD:	JEFFREY LYNN METZ	
	EXPIRES:	02/2021	
	SIGNATURE:		

REMARKS

This receipt was generated by the automated BLM Collections and Billing System and is a paper representation of a portion of the official electronic record contained therein.

437918

435956

430617

NOTICE OF INTENTION TO HOLD MINING CLAIMS/SITES

When Recorded Return Document to:

ALAN Hughes
560 Alder St
Mt. Angel OR 97362

RECEIVED
BLM
Date
Stamp
OCT 26 P 2:57
PHOENIX, ARIZONA
BLM STATE OFFICE

Check here if this is a change of address.

Telephone: (971) 276-8003

E-mail Address: alanr.hughes@gmail.com

I (We) intend to hold the claims(s) and/or site(s) listed below for the calendar year 2018, and I (We) have filed or will file a Notice of Intent to Hold in the county where the claim (s) is located.

Reason for filing a Notice of Intent to Hold instead of an assessment work filing (check one):


- Maintenance fee was paid to maintain claim(s) during this assessment year.
- Mill or tunnel sites.
- Claim(s) was located during the current assessment year.
- BLM has deferred assessment work (attach copy of decision granting deferment, or pending petition for deferment including date petition was filed.)

Line No.	AMC NUMBER	CLAIM/SITE NAME	COUNTY RECORDER DATA (if available)	TWP	RNG	SEC
1	437932	Superstition Gold #9	Pinal	1S	11E	21
2	435960	Gold Bend #5	YAVAPAI	10N	4E	32
3	430619	Amber Sage #3	LA PAZ	4N	13W	21
4	430620	Amber Sage #4	LA PAZ	4N	13W	21
5						
6						
7						
8						
9						
10						

Form: MCF110
Revised July 2014
Page 1 of 2

ENTERED
OCT 31 2017
BY: Ripm

NOTICE OF INTENTION TO HOLD MINING CLAIMS/SITES
page 2



1. State of Arizona, County of _____

2. I (Name) Alan Hughes

3. Reside at (Address) 560 Alder St

City Mt. Angel County Marion State OR Zip 97362 being duly sworn, depose and say that I am a citizen of the United States, more than eighteen years of age, that all of the facts set forth in this notice, subject to the provisions and penalties of 18 U.S.C. 1001 pertaining to the filing of false, fictitious, or fraudulent statements with the United States, are true and correct according to the best of my knowledge, information and belief.

4. Owner's name and address (If not shown in Items 1-3 above). _____

5. Dated: 10-22-17 Signature: Alan Hughes


Bureau of Land Management
Arizona State Office
www.blm.gov/az

No. of Claims:	<u>4</u>	x \$10 =	<u>40</u>
Check No:	<u>1136</u>	Init.	<u>[Signature]</u>
Receipt No.:	<u>4004511</u>		
For BLM Use Only			

Form: MCF110
Revised July 2014
Page 2 of 2

Alan Hughes
560 Alder St.
Mt. Angel OR

CERTIFIED MAIL®



7016 1370 0002 1120 0544



1021



85004

U.S. POSTAGE
PAID
MOUNT ANGEL, OR
97362
OCT 23, 17
AMOUNT

\$3.84

R2305E124542-10

RECEIVED
BLM AZ STATE OFFICE
2017 OCT 26 P 2:57
97362
PHOENIX, ARIZONA

BLM
One North Central Av. Suite 800
Phoenix, AZ 85004-4427

8500484427 0041



United States Department of the Interior
Bureau of Land Management
 DIV OF LANDS, MINRLS & ENERGY
 ONE N CENTRAL AVE
 PHOENIX, AZ 85004 -4427
 Phone: 602-417-9200

Receipt

No: 4004511

Transaction #: 4115005	
Date of Transaction: 10/27/2017	
CUSTOMER:	
	ALAN HUGHES 560 ADLER ST MT ANGEL,OR 97362 US

LINE #	QTY	DESCRIPTION	REMARKS	UNIT PRICE	TOTAL
1	1.00	LOCATABLE MINERALS / MINING CLAIMS- NOT NEW-UNADJUD,ONE AUTH NO. ONLY / MINING CLAIM MONEY RECEIVED CASES: AMC437932/\$40.00	NOI 2017/4	- n/a -	40.00
TOTAL:					\$40.00

PAYMENT INFORMATION			
1	AMOUNT:	40.00	POSTMARKED: N/A
	TYPE:	CHECK	RECEIVED: 10/26/2017
	CHECK NO:	1136	
	NAME:	HUGHES, ALAN 560 ADLER ST MT ANGEL OR 97362 US	

REMARKS

This receipt was generated by the automated BLM Collections and Billing System and is a paper representation of a portion of the official electronic record contained therein.

UNITED STATES
DEPARTMENT OF THE INTERIOR
BUREAU OF LAND MANAGEMENT
MAINTENANCE FEE WAIVER CERTIFICATION

379

AMC 437932
435956
430619

FORM APPROVED
OMB NO. 1004-0114
Expires: January 31, 2020

SEE INSTRUCTIONS ON PAGE 2

- This small miner waiver is filed for the assessment year beginning on September 1, 2017 and ending on September 1, 2018.
- The undersigned and all related parties owned ten or fewer mining claims, mill, or tunnel sites located and maintained on Federal lands in the United States of America on September 1, 2017.
- The undersigned have performed the assessment work required by law for each mining claim listed prior to filing this waiver and understand that by filing this form the undersigned must file an affidavit of assessment work with the Bureau of Land Management (BLM) by the December 30th following the filing of this waiver.
- The undersigned understand that if the assessment work obligation has not yet come due under 30 U.S.C. 28 (for those claims in their first assessment year only), a notice of intent to hold reciting this condition must be recorded by the December 30th following the filing of this waiver.
- The undersigned understand that mill and tunnel sites may also be listed on this waiver and be waived from payment of the maintenance fee, and that a notice of intent to hold for these sites is required to be filed with the BLM by the December 30th following the filing of this waiver.
- The undersigned understand and acknowledge that pursuant to 43 U.S.C. 1212 and 18 U.S.C. 1001, the filing or recording of a false, fictitious, or fraudulent document with the BLM may result in a fine of up to \$250,000, a prison term not to exceed five years, or both.
- The mining claims, mill or tunnel sites for which this waiver from payment of the maintenance fees is requested are:

CLAIM OR SITE NAME	BLM RECORDATION SERIAL NUMBER
1. Superstition Gold #9	✓ AMC # 437932
2. Gold Bend #5	AMC # 435960
3. Amber Sage #3	AMC # 430619
4. Amber Sage #4	AMC # 430620
5.	
6.	
7.	
8.	
9.	
10.	

RECEIVED
BLM AZ STATE OFFICE
2017 AUG 28 P 3:49
PHOENIX, ARIZONA

The owner(s) (claimants) of the above mining claims and sites are:

Alan Hughes
(Owner's Name - Please Print)

Alan Hughes
(Owner's Signature)

560 Alder St.
(Owner's Mailing Address)

Mt. Angel OR 97362
(City) (State) (Zip Code)

(Owner's Name - Please Print)

(Owner's Signature)

(Owner's Mailing Address)

(City)

(State)

(Zip Code)

(Owner's Name - Please Print)

(Owner's Signature)

(Owner's Mailing Address)

(City)

(State)

(Zip Code)

(Owner's Name - Please Print)

(Owner's Signature)

(Owner's Mailing Address)

(City)

(State)

(Zip Code)

483
INTEREST
SEP 07 2017
BY: [Signature]

2/1

(Owner's Name - Please Print)	(Owner's Signature)		
(Owner's Mailing Address)	(City)	(State)	(Zip Code)
(Owner's Name - Please Print)	(Owner's Signature)		
(Owner's Mailing Address)	(City)	(State)	(Zip Code)
(Owner's Name - Please Print)	(Owner's Signature)		
(Owner's Mailing Address)	(City)	(State)	(Zip Code)
(Owner's Name - Please Print)	(Owner's Signature)		
(Owner's Mailing Address)	(City)	(State)	(Zip Code)

18 U.S.C. 1001 and 43 U.S.C. 1212 make it a crime for any person knowingly and willfully to make to any department or agency of the United States any false, fictitious or fraudulent statements or representations as to any matter within its jurisdiction.

INSTRUCTIONS

1. This certification is made under the provisions of 43 U.S.C. § 1744 and 30 U.S.C. §28-28k and the regulations thereunder (43 CFR Part 3830).
2. The claimant(s) must fill in the dates in paragraph 1 for the beginning and ending of the assessment year for which this waiver is sought.
3. The claimant(s) must fill in the date in paragraph 2 for the beginning of the assessment year for which this waiver is sought.
4. All claim and site names and BLM serial numbers must be listed for the mining claims, mill sites, and tunnel sites for which the waiver is sought.
5. All owners of the mining claims, mill sites, and tunnel sites and their addresses must be given.
6. This waiver form must be signed by all the claimants or their designated agent, in original form. If an agent is designated, a notarized designation of agent, signed by all of the claimants with proper address given, must be submitted with this waiver.
7. This form must be filed no later than September 1st for the upcoming assessment year in the BLM State Office where the mining claims or sites are recorded, or the waiver cannot be granted by the BLM. (Example: To obtain a waiver for the assessment year 2012, which begins on September 1, 2011, you must qualify for and file for a waiver no later than September 1, 2011, in the proper BLM State Office.)
8. For all mining claims which require assessment work, you must record an affidavit of labor on or before the December 30th immediately following the filing of this waiver. For all other mining claims or sites waived, you must record a notice of intent to hold on or before the December 30th immediately following the filing of this waiver.
9. Mill and tunnel sites may also be listed on this waiver and be waived from payment of the maintenance fee. A notice of intent to hold for these sites is required to be filed by the December 30th following the filing of this waiver.

FOR OFFICIAL USE ONLY

RECEIVED
BLM AZ STATE OFFICE
2011 AUG 20 P 3:49
PHOENIX, ARIZONA

Run Date: 09/08/16

Run Time: 12:27 PM

**DEPARTMENT OF THE INTERIOR
BUREAU OF LAND MANAGEMENT
MINING CLAIMS**

MC Maintenance Fees Paid Through the BLM Pay Portal

CBS Receipt: 3636261

Printed For Lead File # **AMC430617**

Agency Tracking ID: 1471711793

Assessment Year: 2017

Number of BLM Serial Nr: 1

Paid On: 08/20/2016

Total Amount Paid: \$155.00

Claim Name	BLM Serial No	Lead File No	Amount Paid
GOLDEN SCHIST #1	AMC430622	AMC430617	\$155.00

United States Department of the Interior
Bureau of Land Management
 BUSINESS & SUPPORT SVCS DIV
 ONE N CENTRAL AVE SUITE 800
 PHOENIX, AZ 85004 -4427
 Phone: (602) 417-9200

Receipt

No: 3636261

Transaction #: 3740114	
Date of Transaction: 08/20/2016	
CUSTOMER:	
DONNIE MULL P.O. BOX 41 ONSLOW,IA 52321 US	

LINE #	QTY	DESCRIPTION	REMARKS	UNIT PRICE	TOTAL
1	1.00	LOCATABLE MINERALS / MINING CLAIMS- NOT NEW-UNADJUD,ONE AUTH NO. ONLY / MINING CLAIM MONEY RECEIVED CASES: AMC430622/\$155.00		- n/a -	155.00
TOTAL:					\$155.00

PAYMENT INFORMATION			
NOTE: Items will appear on credit card statement as "BLM O Mining Claim".			
1	AMOUNT:	155.00	POSTMARKED: N/A
	TYPE:	CREDIT CARD	RECEIVED: 08/20/2016
	NAME:	DONNIE MULL P.O. BOX 41 ONSLOW IA 52321 US	
	CARD NO:	XXXXXXXXXXXX6565	AUTH CODE: 131014
	NAME ON CARD:	DONNIE MULL	
	EXPIRES:	04/2025	
	SIGNATURE:		

REMARKS

This receipt was generated by the automated BLM Collections and Billing System and is a paper representation of a portion of the official electronic record contained therein.

Run Date: 08/01/16

Run Time: 09:50 AM

**DEPARTMENT OF THE INTERIOR
BUREAU OF LAND MANAGEMENT
MINING CLAIMS**

MC Maintenance Fees Paid Through the BLM Pay Portal

CBS Receipt: 3610850

Printed For Lead File # **AMC430617**

Agency Tracking ID: 1469062484

Assessment Year: 2017

Number of BLM Serial Nr: 1

Paid On: 07/20/2016

Total Amount Paid: \$155.00

Claim Name	BLM Serial No	Lead File No	Amount Paid
GOLDEN SCHIST #3	AMC430624	AMC430617	\$155.00

United States Department of the Interior

Bureau of Land Management
 BUSINESS & SUPPORT SVCS DIV
 ONE N CENTRAL AVE SUITE 800
 PHOENIX, AZ 85004 -4427
 Phone: (602) 417-9200

Receipt

No: 3610850

Transaction #: 3714380	
Date of Transaction: 07/20/2016	
CUSTOMER:	
	JEFFREY METZ 5681 FOSTORIA ST BELL GARDENS,CA 90201 US

LINE #	QTY	DESCRIPTION	REMARKS	UNIT PRICE	TOTAL
1	1.00	LOCATABLE MINERALS / MINING CLAIMS- NOT NEW-UNADJUD,ONE AUTH NO. ONLY / MINING CLAIM MONEY RECEIVED CASES: AMC430624/\$155.00		- n/a -	155.00
TOTAL:					\$155.00

PAYMENT INFORMATION					
NOTE: Items will appear on credit card statement as "BLM O Mining Claim".					
1	AMOUNT:	155.00	POSTMARKED:	N/A	
	TYPE:	CREDIT CARD	RECEIVED:	07/20/2016	
	NAME:	JEFFREY METZ 5681 FOSTORIA ST BELL GARDENS CA 90201 US			
	CARD NO:	XXXXXXXXXXXX4793	AUTH CODE:	195632	
	NAME ON CARD:	JEFFREY METZ			
	EXPIRES:	02/2021			
	SIGNATURE:				

REMARKS

This receipt was generated by the automated BLM Collections and Billing System and is a paper representation of a portion of the official electronic record contained therein.

**DEPARTMENT OF THE INTERIOR
BUREAU OF LAND MANAGEMENT
MINING CLAIMS**

MC Maintenance Fees Paid Through the BLM Pay Portal

CBS Receipt: 3640028Printed For Lead File # **AMC430617**

Agency Tracking ID: 1472072170

Assessment Year: 2017

Number of BLM Serial Nr: 41

Paid On: 08/24/2016

Total Amount Paid: \$6,355.00

Claim Name	BLM Serial No	Lead File No	Amount Paid
AMBER SAGE	AMC428181	AMC428181	\$155.00
AMBER SAGE #1	AMC430617	AMC430617	\$155.00
AMBER SAGE #2	AMC430618	AMC430617	\$155.00
AMBER SAGE #3	AMC430619	AMC430617	\$155.00
AMBER SAGE #4	AMC430620	AMC430617	\$155.00
AMBER SAGE #5	AMC430621	AMC430617	\$155.00
MILLSITE GOLD	AMC431309	AMC431309	\$155.00
PEACOCK #3	AMC431310	AMC431309	\$155.00
WHN -4	AMC433606	AMC433603	\$155.00
COPPER SPRING GOLD 3	AMC434013	AMC434011	\$155.00
BELMONT GOLD #6	AMC434021	AMC434017	\$155.00
MARCOS GOLD #5	AMC434540	AMC434537	\$155.00
GOLD BEND #1	AMC435574	AMC435574	\$155.00
GOLD BEND #6	AMC435576	AMC435574	\$155.00
KAREN-ONE	AMC435577	AMC435574	\$155.00
MARCOS GOLD #7	AMC435578	AMC435574	\$155.00
MARCOS GOLD #9	AMC435580	AMC435574	\$155.00
PEACOCK GOLD #4	AMC435583	AMC435574	\$155.00
PEACOCK GOLD #5	AMC435584	AMC435574	\$155.00
GOLD BEND #5	AMC435960	AMC435956	\$155.00
GOLD PAN #1	AMC435961	AMC435956	\$155.00
GOLD PAN #2	AMC435962	AMC435956	\$155.00
REDROCK GOLD #1	AMC435963	AMC435956	\$155.00
PEGASUS #3	AMC437076	AMC437075	\$155.00
TREASURE WASH #2	AMC437078	AMC437075	\$155.00
MARIGOLD #5	AMC437098	AMC437096	\$155.00
MARIGOLD #6	AMC437099	AMC437096	\$155.00
MARIGOLD #7	AMC437100	AMC437096	\$155.00
PEGASUS #6	AMC437102	AMC437096	\$155.00
PEGASUS #7	AMC437103	AMC437096	\$155.00
TREASURE GOLD #2	AMC437105	AMC437096	\$155.00
COPPER GULCH #3	AMC437918	AMC437918	\$155.00
SECRET CANYON #1	AMC437923	AMC437918	\$155.00
SUPERSTITION GOLD #3	AMC437926	AMC437918	\$155.00
TREASURE GOLD #1	AMC438349	AMC438349	\$155.00
TREASURE GOLD #2	AMC438350	AMC438349	\$155.00

NO WARRANTY IS MADE BY BLM FOR USE OF THE DATA FOR PURPOSES NOT INTENDED BY BLM

Run Date: 09/09/16

Run Time: 05:54 AM

**DEPARTMENT OF THE INTERIOR
BUREAU OF LAND MANAGEMENT
MINING CLAIMS**

MC Maintenance Fees Paid Through the BLM Pay Portal

CBS Receipt: 3640028

Printed For Lead File # AMC430617

Agency Tracking ID: 1472072170

Assessment Year: 2017

Number of BLM Serial Nr: 41

Paid On: 08/24/2016

Total Amount Paid: \$6,355.00

Claim Name	BLM Serial No	Lead File No	Amount Paid
TREASURE GOLD #3	AMC438351	AMC438349	\$155.00
TREASURE GOLD #4	AMC438352	AMC438349	\$155.00
KAREN	AMC438481	AMC438481	\$155.00
MINER'S GOLD	AMC438567	AMC438567	\$155.00
GOLD GEM #5	AMC438790	AMC438790	\$155.00

**United States Department of the Interior
Bureau of Land Management**

BUSINESS & SUPPORT SVCS DIV
ONE N CENTRAL AVE SUITE 800
PHOENIX, AZ 85004 -4427
Phone: (602) 417-9200

Receipt

No: 3640028

Transaction #: 3743960	
Date of Transaction: 08/24/2016	
CUSTOMER:	
RANGER EXPLORATION LLC P.O. BOX 74353 PHOENIX, AZ 85087 US	

LINE #	QTY	DESCRIPTION	REMARKS	UNIT PRICE	TOTAL
1	1.00	LOCATABLE MINERALS / MINING CLAIMS- NOT NEW-UNADJUD, ONE AUTH NO. ONLY / MINING CLAIM MONEY RECEIVED CASES: AMC435578/\$6355.00		- n/a -	6355.00
TOTAL:					\$6,355.00

PAYMENT INFORMATION			
NOTE: Items will appear on credit card statement as "BLM O Mining Claim".			
1	AMOUNT:	6355.00	POSTMARKED: N/A
	TYPE:	CREDIT CARD	RECEIVED: 08/24/2016
	NAME:	RANGER EXPLORATION LLC P.O. BOX 74353 PHOENIX AZ 85087 US	
	CARD NO:	XXXXXXXXXXXX5165	AUTH CODE: 671922
	NAME ON CARD:	RANGER EXPLORATION LLC	
	EXPIRES:	04/2019	
	SIGNATURE:		

REMARKS

This receipt was generated by the automated BLM Collections and Billing System and is a paper representation of a portion of the official electronic record contained therein.

**DEPARTMENT OF THE INTERIOR
BUREAU OF LAND MANAGEMENT
MINING CLAIMS**

MC Maintenance Fees Paid Through the BLM Pay Portal

CBS Receipt: 3643520Printed For Lead File # **AMC430617**

Agency Tracking ID: 1472254846

Assessment Year: 2017

Number of BLM Serial Nr: 53

Paid On: 08/26/2016

Total Amount Paid: \$8,370.00

Claim Name	BLM Serial No	Lead File No	Amount Paid
SUNDANCE GOLD #13-A	AMC406398	AMC406377	\$155.00
GOLD BASIN #10	AMC413306	AMC413302	\$310.00
SIERRA GOLD #1	AMC429563	AMC429563	\$155.00
GOLDEN SCHIST #2	AMC430623	AMC430617	\$155.00
MARCOS GOLD #4	AMC433823	AMC433818	\$155.00
COPPER SPRING GOLD 2	AMC434012	AMC434011	\$155.00
COPPER SPRING GOLD 4	AMC434014	AMC434011	\$155.00
COPPER SPRING GOLD 6	AMC434016	AMC434011	\$155.00
MARCOS GOLD #3	AMC434539	AMC434537	\$155.00
MARCOS GOLD #6	AMC434541	AMC434537	\$155.00
REDROCK GOLD #2	AMC435964	AMC435956	\$155.00
INCA GOLD #1	AMC436641	AMC436641	\$155.00
INCA GOLD #2	AMC436642	AMC436641	\$155.00
BLUE WASH GOLD #1	AMC436643	AMC436641	\$155.00
BLUE WASH GOLD #2	AMC436644	AMC436641	\$155.00
BLUE WASH GOLD #3	AMC436645	AMC436641	\$155.00
MIDAS #1	AMC436646	AMC436641	\$155.00
MARCOS GOLD #11	AMC436769	AMC436769	\$155.00
TREASURE WASH #3	AMC437079	AMC437075	\$155.00
MARIGOLD #4	AMC437097	AMC437096	\$155.00
PEGASUS #4	AMC437101	AMC437096	\$155.00
GOLDEN SPUR #1	AMC437159	AMC437155	\$155.00
GOLDEN SPUR #4	AMC437161	AMC437155	\$155.00
KAREN #1	AMC437164	AMC437155	\$155.00
GALENA GEM #1	AMC437460	AMC437459	\$155.00
GALENA GEM #2	AMC437461	AMC437459	\$155.00
GALENA GEM #3	AMC437462	AMC437459	\$155.00
GALENA GEM #4	AMC437463	AMC437459	\$155.00
MIDWAY GOLD #1	AMC437919	AMC437918	\$155.00
MIDWAY GOLD #2	AMC437920	AMC437918	\$155.00
MIDWAY GOLD #3	AMC437921	AMC437918	\$155.00
MIDWAY GOLD #4	AMC437922	AMC437918	\$155.00
SUPERSTITION GOLD #1	AMC437924	AMC437918	\$155.00
SUPERSTITION GOLD #2	AMC437925	AMC437918	\$155.00
SUPERSTITION GOLD #4	AMC437927	AMC437918	\$155.00
SUPERSTITION GOLD #5	AMC437928	AMC437918	\$155.00

NO WARRANTY IS MADE BY BLM FOR USE OF THE DATA FOR PURPOSES NOT INTENDED BY BLM

**DEPARTMENT OF THE INTERIOR
BUREAU OF LAND MANAGEMENT
MINING CLAIMS**

MC Maintenance Fees Paid Through the BLM Pay Portal

CBS Receipt: 3643520

Printed For Lead File # AMC430617

Agency Tracking ID: 1472254846

Assessment Year: 2017

Number of BLM Serial Nr: 53

Paid On: 08/26/2016

Total Amount Paid: \$8,370.00

Claim Name	BLM Serial No	Lead File No	Amount Paid
SUPERSTITION GOLD #6	AMC437929	AMC437918	\$155.00
SUPERSTITION GOLD #7	AMC437930	AMC437918	\$155.00
SUPERSTITION GOLD #8	AMC437931	AMC437918	\$155.00
SUPERSTITION GOLD #9	AMC437932	AMC437918	\$155.00
T P #1	AMC438257	AMC438257	\$155.00
T P #2	AMC438258	AMC438257	\$155.00
T P #3	AMC438259	AMC438257	\$155.00
T P #4	AMC438260	AMC438257	\$155.00
T P #5	AMC438261	AMC438257	\$155.00
T P #6	AMC438262	AMC438257	\$155.00
T P #7	AMC438263	AMC438257	\$155.00
T P #8	AMC438264	AMC438257	\$155.00
BUMBLEBEE GOLD #1	AMC438337	AMC438337	\$155.00
BUMBLEBEE GOLD #2	AMC438338	AMC438337	\$155.00
BUMBLEBEE GOLD #5	AMC438341	AMC438337	\$155.00
GOLD GEM #6	AMC438791	AMC438790	\$155.00
GOLD GEM #7	AMC438792	AMC438790	\$155.00

United States Department of the Interior
Bureau of Land Management
 BUSINESS & SUPPORT SVCS DIV
 ONE N CENTRAL AVE SUITE 800
 PHOENIX, AZ 85004 -4427
 Phone: (602) 417-9200

Receipt

No: 3643520

Transaction #: 3747483	
Date of Transaction: 08/26/2016	
CUSTOMER:	
RANGER EXPLORATION LLC P.O. BOX 74353 PHOENIX,AZ 85087 US	

LINE #	QTY	DESCRIPTION	REMARKS	UNIT PRICE	TOTAL
1	1.00	LOCATABLE MINERALS / MINING CLAIMS- NOT NEW-UNADJUD,ONE AUTH NO. ONLY / MINING CLAIM MONEY RECEIVED CASES: AMC437161/\$8370.00		- n/a -	8370.00
TOTAL:					\$8,370.00

PAYMENT INFORMATION			
NOTE: Items will appear on credit card statement as "BLM O Mining Claim".			
1	AMOUNT:	8370.00	POSTMARKED: N/A
	TYPE:	CREDIT CARD	RECEIVED: 08/26/2016
	NAME:	RANGER EXPLORATION LLC P.O. BOX 74353 PHOENIX AZ 85087 US	
	CARD NO:	XXXXXXXXXXXX5165	AUTH CODE: 620707
	NAME ON CARD:	RANGER EXPLORATION LLC	
	EXPIRES:	04/2019	
	SIGNATURE:		

REMARKS

This receipt was generated by the automated BLM Collections and Billing System and is a paper representation of a portion of the official electronic record contained therein.

Attention BLM,

Ranger Exploration is hereby authorizing you to charge our American Express Executive Business Credit Card for a total of \$6,975 (45 claims at \$155/claim). The card information is as follows:

406377	427396	431309
413302	428181	432433
423622	429563	433557
425499	429633	433603
425919	430355	430617
427309	430602	

If you have any questions or concerns, feel free to contact me at rangergoldexploration@gmail.com

Thanks for your time,



Steve Karyoli

X 

RECEIPT # 3385477

RECEIVED
BLM ARIZONA OFFICE
2015 SEP - 2 P 3:19
PHOENIX, ARIZONA

Refund \$155 for one claim
paid through pay portal
Amc 432433 Receipt# 338268


BY: 

Attention: BLM

✓431310
✓431309
✓413306

AMC#

- ✓428181
- ✓430617
- ✓430618
- ✓430619
- ✓430620
- ✓430621
- ✓427315
- ✓429563
- ✓429564
- ✓425923
- ✓423624
- ✓406395
- ✓406397
- ✓406398
- ✓429636
- ✓430602
- ✓430603
- ✓430604
- ✓430605
- ✓430606
- ✓430607
- ✓433606
- ✓433504
- ✓433605
- 433606
- ✓430622
- ✓430623
- ✓430624
- 432433 - PAY PORTAL ← ALREADY PAID
- ✓432435
- ✓432436
- ✓432437
- ✓432438
- ✓431313
- ✓431314
- ✓431315
- ✓433557
- ✓433558
- ✓425501
- ✓427401
- ✓430357
- ✓430358

RECEIVED
BLM AZ STATE OFFICE
2015 SEP -2 P 3:19
PHOENIX, ARIZONA

United States Department of the Interior
Bureau of Land Management
 LANDS/RECREATION & PLANNING
 ONE N CENTRAL AVE
 PHOENIX, AZ 85004 -2203
 Phone: 602-417-9200

Receipt

No: 3385477

Transaction #: 3483818	
Date of Transaction: 09/03/2015	
CUSTOMER:	
STEVE F KAROLYI PO BOX 74353 PHOENIX, AZ 85087-1006 US	

LINE #	QTY	DESCRIPTION	REMARKS	UNIT PRICE	TOTAL
1	1.00	LOCATABLE MINERALS / MINING CLAIMS-NOT NEW-UNADJUD, ONE AUTH NO. ONLY / MINING CLAIM MONEY RECEIVED CASES: AMC428181/\$6975.00	MAINT FEE PYMNT - 45 2016	- n/a -	6975.00
TOTAL:					\$6,975.00

*REFUNDED
 \$155.00
 08 OCT 15
 JR*

PAYMENT INFORMATION			
NOTE: Items will appear on credit card statement as "Bureau of Land Mgmt CO".			
1	AMOUNT:	6975.00	POSTMARKED: N/A 8/31/15
	TYPE:	CREDIT CARD	RECEIVED: 09/02/2015
	NAME:	KAROLYI, STEVE F PO BOX 74353 PHOENIX AZ 85087-1006 US	
	CARD NO:	XXXXXXXXXXXX5005	AUTH CODE: 125005
	NAME ON CARD:	STEVE KAROLYI	
	EXPIRES:	04/2020	
	SIGNATURE:		

REMARKS

This receipt was generated by the automated BLM Collections and Billing System and is a paper representation of a portion of the official electronic record contained therein.

ATM

United States Department of the Interior
Bureau of Land Management
 BUSINESS & SUPPORT SVCS DIV
 ONE N CENTRAL AVE SUITE 800
 PHOENIX, AZ 85004 -4427
 Phone: (602) 417-9200

Receipt

No: 3382768

Transaction #: 3481082	
Date of Transaction: 08/31/2015	
CUSTOMER:	
RHETT LYNCH 1710 E NIGHTINGALE LN. GILBERT, AZ 85298 US	

LINE #	QTY	DESCRIPTION	REMARKS	UNIT PRICE	TOTAL
1	1.00	LOCATABLE MINERALS / MINING CLAIMS- NOT NEW-UNADJUD, ONE AUTH NO. ONLY / MINING CLAIM MONEY RECEIVED CASES: AMC432433/\$155.00		- n/a -	155.00
TOTAL:					\$155.00

*REMOVED
IN 5/2015
JL*


PAYMENT INFORMATION			
NOTE: Items will appear on credit card statement as "BLM O Mining Claim".			
1	AMOUNT:	155.00	POSTMARKED: N/A
	TYPE:	CREDIT CARD	RECEIVED: 08/31/2015
	NAME:	RHETT LYNCH 1710 E NIGHTINGALE LN. GILBERT AZ 85298 US	
	CARD NO:	XXXXXXXXXXXX3462	AUTH CODE: 09008A
	NAME ON CARD:	RHETT LYNCH	
	EXPIRES:	07/2016	
	SIGNATURE:		

REMARKS

This receipt was generated by the automated BLM Collections and Billing System and is a paper representation of a portion of the official electronic record contained therein.

Ranger Exploration
P.O. Box 74353
New River, AZ 85087

CERTIFIED MAIL®



U.S. POSTAGE
PAID
BLACK CANYON CI, AZ
85324
AUG 31, 15
AMOUNT

\$6.74

1022

85004

00119365-04

7015 0640 0006 1762 5347

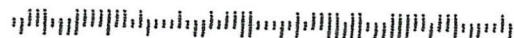
The United States Department
of the Interior Bureau of
Land Management
One North Central Ave, Suite 800
Phoenix, AZ 85004-4427

RECEIVED
BLM AZ REGIONAL OFFICE

2015 SEP -2 P 3:12

PHOENIX, ARIZONA

85004442700



NOTICE!!

These documents have been scanned!

Do not place un-scanned documents beneath this notice!

Do not remove this notice from this file!

GPO Jacket No. 560-102
Print Order 61540
Rise Business Services, LLC
Job=AZ15 5/9/2019



Box Number= AZ15028



Claim Begin-End: AMC430617-AMC430624

5 Miscellaneous



AZ15028-7

AMC430583-AMC430889

**NO
DOCUMENTS
FOUND**

NO DOCUMENTS FOUND
NO DOCUMENTS FOUND

NOTICE!!

These documents have been scanned!

Do not place un-scanned documents beneath this notice!

Do not remove this notice from this file!

GPO Jacket No. 560-102
Print Order 61540
Rise Business Services, LLC
Job=AZ15 5/9/2019



Box Number= AZ15028



Claim Begin-End: AMC430617-AMC430624

6 Location Notices-Amendments and Supporting Documents



AZ15028-7

AMC430583-AMC430889

MINING CLAIM STATUS REPORT

Data Entered: 03/31/15

MTP Checked By: 03/31/15 RM
GEO Checked By: 03/31/15 RM

LEAD SERIAL NUMBER: AMC 430617 thru AMC 430624

NUMBER OF CLAIMS & TYPE:

8 LODE
____ PLACER
____ ASSOCIATION PLACER
____ MILL SITE
____ TUNNEL SITE

CHARGES:

Location Fee @ \$37 = \$ 296.00
Processing Fee @ \$20 = \$ 160.00
Maintenance Fee @ \$155 = \$ 1240.00
Add'l Maint Fee for Assoc Placer = \$ _____
SUBTOTAL \$ 1696.00
Other Fees \$ _____
Other Fees \$ _____
TOTAL \$ 1696.00

TOTAL ACREAGE: _____ Per Claim
(Placer Only)

NUMBER OF LOCATORS: _____

DOCUMENTS RECEIVED VIA: Over-the-Counter [] Mail [] **TIMELY FILED:** Yes [] No []

LEGAL DESCRIPTION:
T 4N R 13W SEC 21
T 10N R 2E SEC 7, 18
T _____ R _____ SEC _____
T _____ R _____ SEC _____
T _____ R _____ SEC _____

BLM [] FOREST SERVICE [] SUBJ TO PL 359: Yes [] No []
WILDERNESS AREA [] _____

SPLIT ESTATE: N/A [] SX [] PX [] OTHER []
SRHA [] Was proper Notice filed if located on SHRA Land? Yes [] No []

RECONVEYED MINERALS ON BLM LAND REQUIRE OPENING ORDER FROM 1944 TO 1993:

Open to Entry On _____ N/A []

COMMENTS/STATUS: VOID [] PARTIALLY VOID [] PVT MINERALS [] WITHDRAWN LANDS []
OTHER [] _____

[] Claimant acknowledges that portions of the following claim(s) site(s) may be void or voidable.

Printed Name of Claimant _____ Signature of Claimant _____

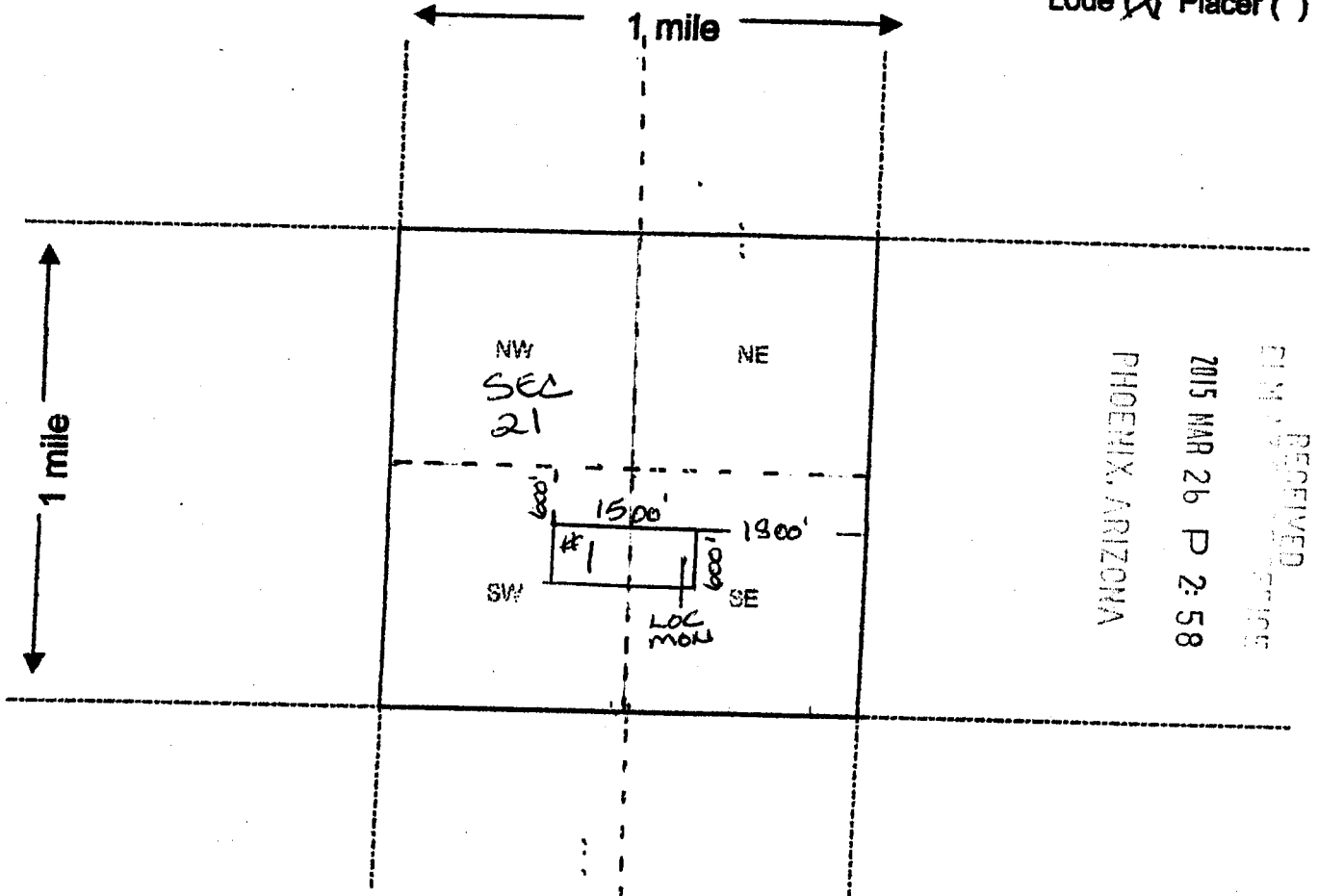
*****FINAL ADJUDICATION*****

DATE 6/29/2015 INITIALS RM

AMC 430617

MINING CLAIM MAP

Lode (X) Placer ()



RECEIVED
 2015 MAR 26 P 2:58
 PHOENIX, ARIZONA

Scale: 1" = 2000 feet



1. The above map depicts the AMBER SAGE #1 mining claim, which is located in Section (s) 21, Township 4 N, Range 13 W, Gila and Salt River Base and Meridian, LA PAZ County, Arizona.
2. The type of corner and location monuments used are as follows: 2x2x4' WOOD POST WITH METAL SCRIBED TAGS
3. The bearings and distances in degrees and feet between claim corners are as depicted on the map.

Form MCF100a
 Revised July 2005

This form is available from the Arizona Department of Mines & Mineral Resources and may be reproduced

AMC4306171

Return to:

Steve Karolyt
P.O. Box 74353
Phoenix, AZ 85087

LOCATION NOTICE FOR LODE MINING CLAIM

NOTICE IS HEREBY GIVEN that the AMBER SAGE #2

_____ lode mining claim has been located

by STEVE KAROLYI whose current mailing

address is P.O. Box 74353

PHOENIX, AZ. 85087

RECEIVED
BLM
Date Stamp
2015 MAR 26 P 2:59
PHOENIX, ARIZONA

The general course of this claim is EAST / WEST and it is situated in LA PAZ County, Arizona. This claim is 1500' feet in length and 600' feet in width. This claim runs from the location monument on which this location notice is posted approximately 10 feet in a WEST direction to the EAST end line and 300' feet in a NORTH direction to the SOUTH end line. This claim is marked by six monuments, one at each corner and one at the center of each end line of the claim.

The location monument on which this notice is posted is situated within Section 21, Township 4 N, Range 13 W, Gila Salt River Base and Meridian, Arizona and this claim encompasses portions of the following quarter section (s), section (s), Township (s) and Range (s) SW 1/4 AND THE SE 1/4 OF SEC 21 T 4 N R 13W

Gila Salt River Base and Meridian, Arizona.

The locality of this claim with reference to some natural object or permanent monument and additional information (if any) concerning its locality are as follows: APPROX 1800' EAST OF THE WEST END LN OF SEC 21 AND ON THE NORTH LN OF SW 1/4 AND THE SE 1/4 OF SEC 21 T 4 N R 13W

DATED AND POSTED on the ground this 3 day of JAN, 2015

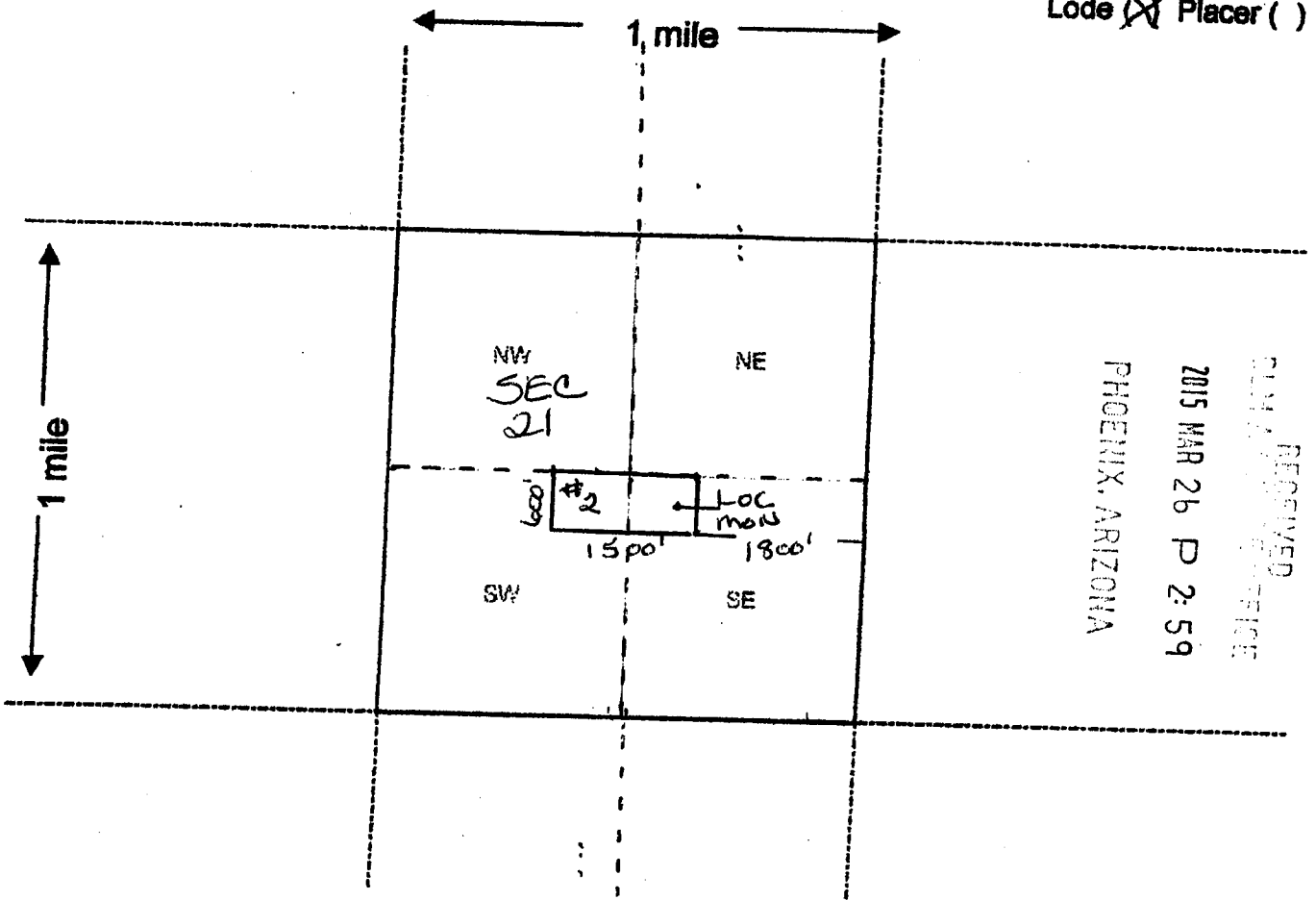
LOCATOR (s) [Signature]

AMC4306181

Form MCP100
Revised July 2005

MINING CLAIM MAP

Lode Placer ()



CLAIM RECEIVED
 2015 MAR 26 P 2:59
 PHOENIX, ARIZONA

AMC4306181

Scale: 1" = 2000 feet



1. The above map depicts the AMBER SAGE #2 mining claim, which is located in Section (s) 21, Township 4 N, Range 13 W, Gila and Salt River Base and Meridian, LA PAZ County, Arizona.
2. The type of corner and location monuments used are as follows: 2'x2'x4' WOOD POST WITH METAL SCRIBED TAGS
3. The bearings and distances in degrees and feet between claim corners are as depicted on the map.

Form MCF100a
Revised July 2005

This form is available from the Arizona Department of Mines & Mineral Resources and may be reproduced

Return to:

Steve Karoly
P.O. Box 74353
Phoenix, AZ 85087

LOCATION NOTICE FOR LODE MINING CLAIM

NOTICE IS HEREBY GIVEN that the AMBER SAGE^{TE3}

_____ lode mining claim has been located

by STEVE KAROLYI whose current mailing

address is P.O. Box 74353

PHOENIX, AZ, 85087

BLM
Date
Stamp

PHOENIX, ARIZONA

2015 MAR 26 P 2:59

RECEIVED
D.M. JAMES

The general course of this claim is NORTH / SOUTH and it is situated in LA PAZ

County, Arizona. This claim is 1500' feet in length and 600' feet in width. This claim runs

from the location monument on which this location notice is posted approximately 10' feet in a

NORTH direction to the SOUTH end line and 300' feet in a WEST direction to the

EAST end line. This claim is marked by six monuments, one at each corner and one at the center of each end line of the claim.

The location monument on which this notice is posted is situated within Section 21, Township 4

N, Range 13 W, Gila Salt River Base and Meridian, Arizona and this claim encompasses portions

of the following quarter section (s), section (s), Township (s) and Range (s) SE 1/4 SEC 21

T 4N R 13W

Gila Salt River Base and Meridian, Arizona.

The locality of this claim with reference to some natural object or permanent monument and additional information

(if any) concerning its locality are as follows: APPROX 300' SOUTH OF THE NORTH LN

OF THE SE 1/4 OF SEC 21 AND APPROX 1200' WEST OF THE EAST

END LN OF SEC 21 T 4N R 13W

DATED AND POSTED on the ground this 3 day of JAN, 2015

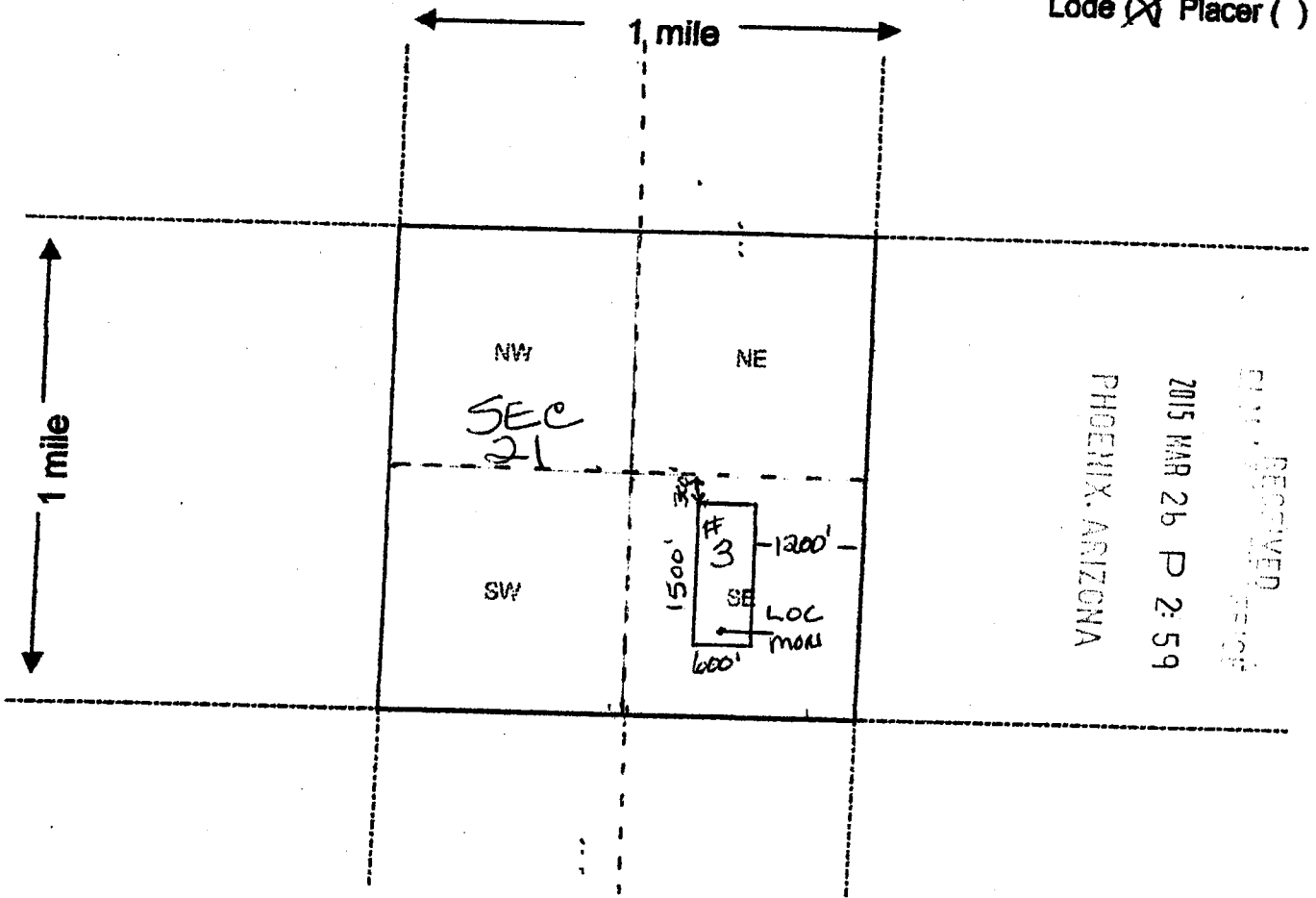
LOCATOR (s) SK

AMC430619

Form MCF100
Revised July 2005

MINING CLAIM MAP

Lode Placer ()



RECEIVED
 2015 MAR 26 P 2:59
 PHOENIX, ARIZONA

AMC4306191

Scale: 1" = 2000 feet



1. The above map depicts the AMBER SAGE #3 mining claim, which is located in Section (s) 21, Township 4 N, Range 13 W, Gila and Salt River Base and Meridian, LA PAZ County, Arizona.
2. The type of corner and location monuments used are as follows: 2x2x4 WOOD POST WITH METAL SCRIBED TAGS
3. The bearings and distances in degrees and feet between claim corners are as depicted on the map.

Form MCF100a
 Revised July 2005

This form is available from the Arizona Department of Mines & Mineral Resources and may be reproduced.

Return to:

Steve Karolyi
P.O. Box 74353
Phoenix, AZ 85087

LOCATION NOTICE FOR LOBE MINING CLAIM

NOTICE IS HEREBY GIVEN that the AMBER SAGE #4

_____ lode mining claim has been located

by STEVE KAROLYI whose current mailing

address is P.O. BOX 74353

PHOENIX, AZ. 85087

BLM
Date
Stamp
RECEIVED
2015 MAR 26 P 2:56
PHOENIX, ARIZONA

The general course of this claim is NORTH / SOUTH and it is situated in LA PAZ

County, Arizona. This claim is 1500' feet in length and 600' feet in width. This claim runs

from the location monument on which this location notice is posted approximately 10' feet in a

NORTH direction to the SOUTH end line and 300' feet in a EAST direction to the WEST end line. This claim is marked by six monuments, one at each corner and one at the center of each end line of the claim.

The location monument on which this notice is posted is situated within Section 21, Township 4

N, Range 13 W, Gila Salt River Base and Meridian, Arizona and this claim encompasses portions

of the following quarter section (s), section (s), Township (s) and Range (s) SE 1/4 OF SEC 21

T 4 N R 13 W

Gila Salt River Base and Meridian, Arizona.

The locality of this claim with reference to some natural object or permanent monument and additional information

(if any) concerning its locality are as follows: APPROX 600' WEST OF THE EAST END

LN OF SEC 21 AND 300' SOUTH OF THE NORTH LN OF THE
SE 1/4 OF SEC 21 T 4 N R 13 W

DATED AND POSTED on the ground this 3 day of JAN, 2015

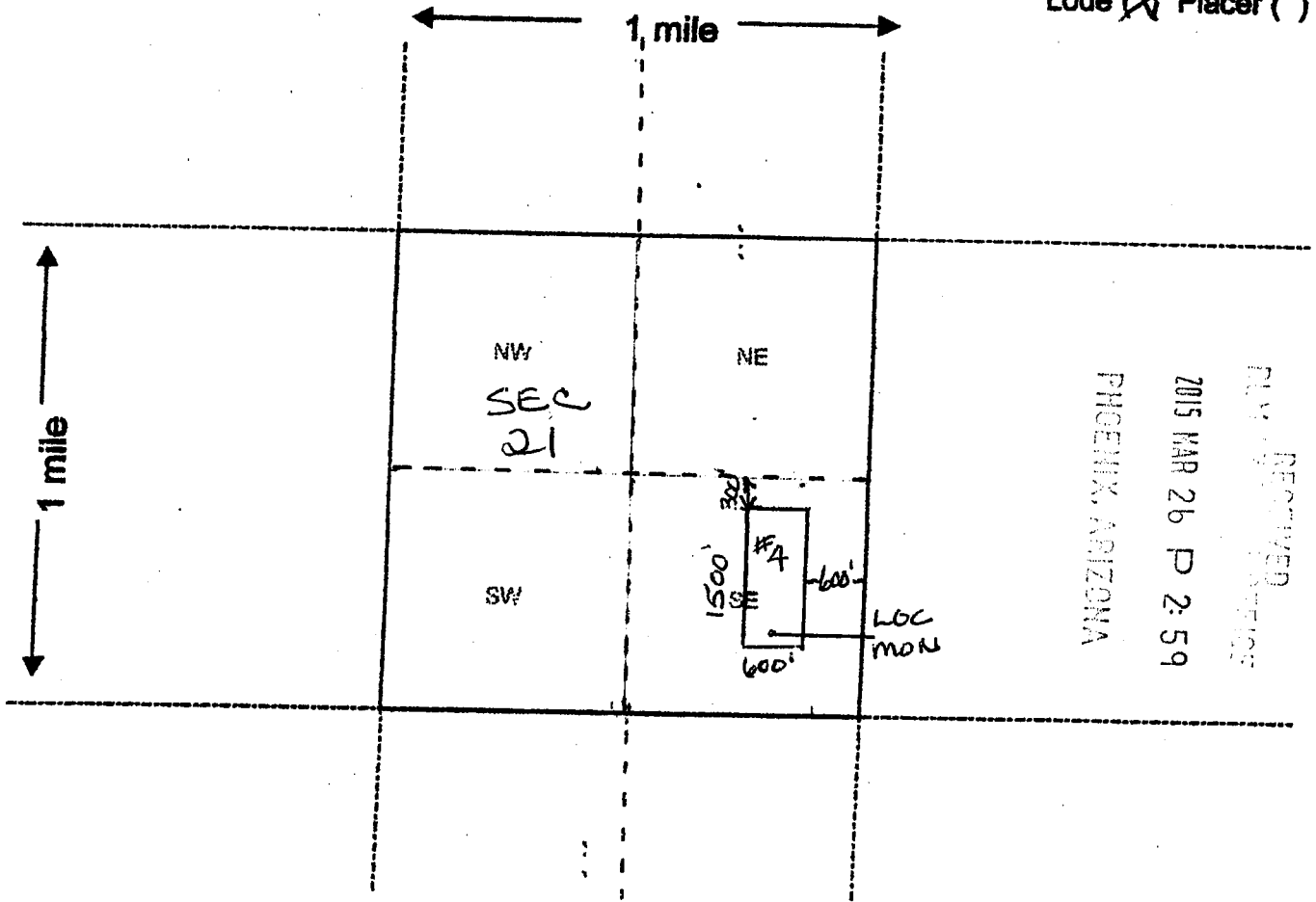
LOCATOR (s) [Signature]

Form MCF100
Revised July 2005

AMC4306201

MINING CLAIM MAP

Lode Placer ()



Scale: 1" = 2000 feet



1. The above map depicts the AMBER SAGE #4 mining claim, which is located in Section (s) 21, Township 4N N, Range 13 W, Gila and Salt River Base and Meridian, LA PAZ County, Arizona.
2. The type of corner and location monuments used are as follows: 2X2X4 WOOD POST WITH METAL SCRIBED TAGS
3. The bearings and distances in degrees and feet between claim corners are as depicted on the map.

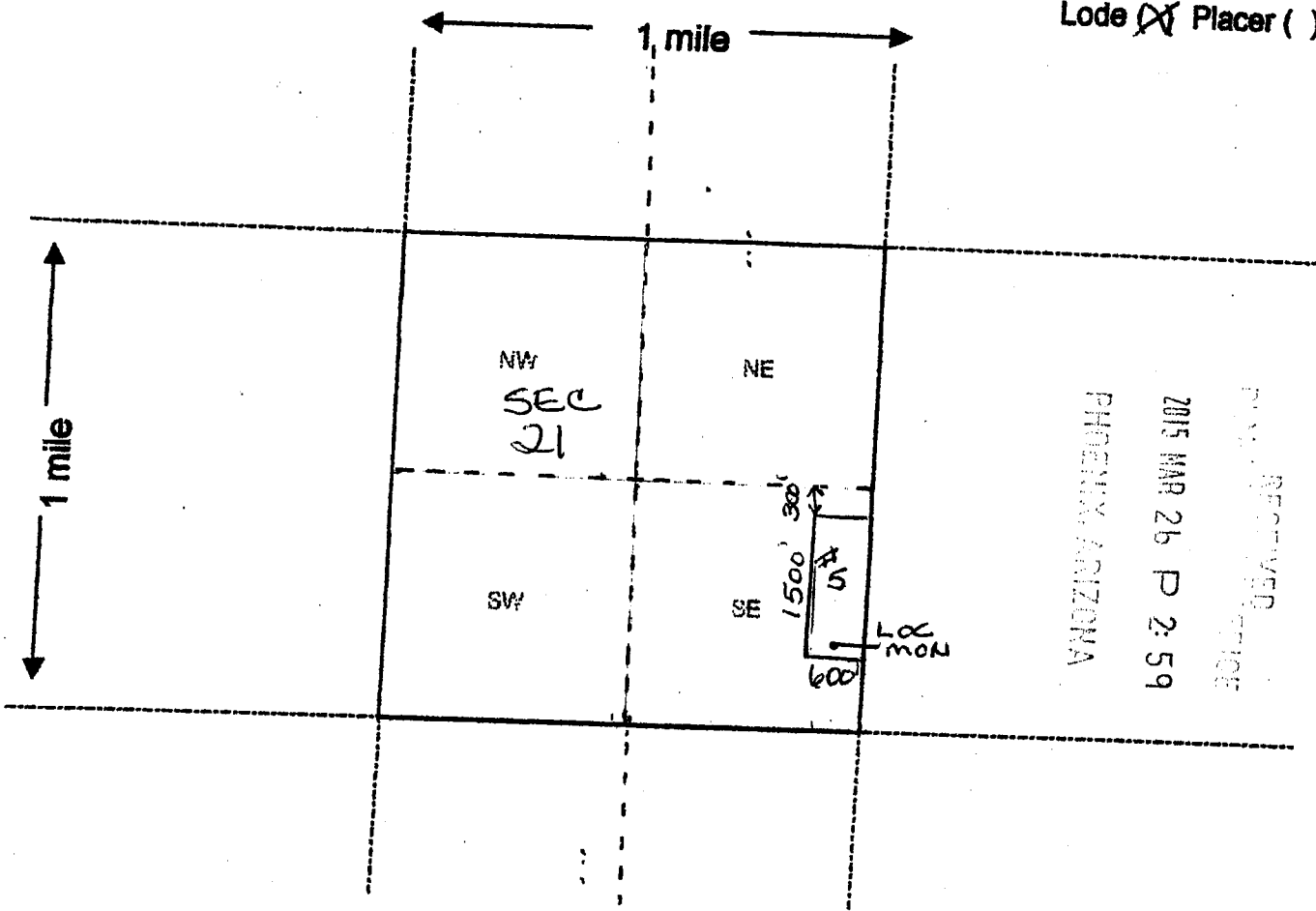
Form MCF100a
Revised July 2005

This form is available from the Arizona Department of Mines & Mineral Resources and may be reproduced.

AMC430620

MINING CLAIM MAP

Lode (X) Placer ()



RECEIVED
 2015 MAR 26 P 2:59
 PHOENIX, ARIZONA

AMC 4306211

Scale: 1" = 2000 feet



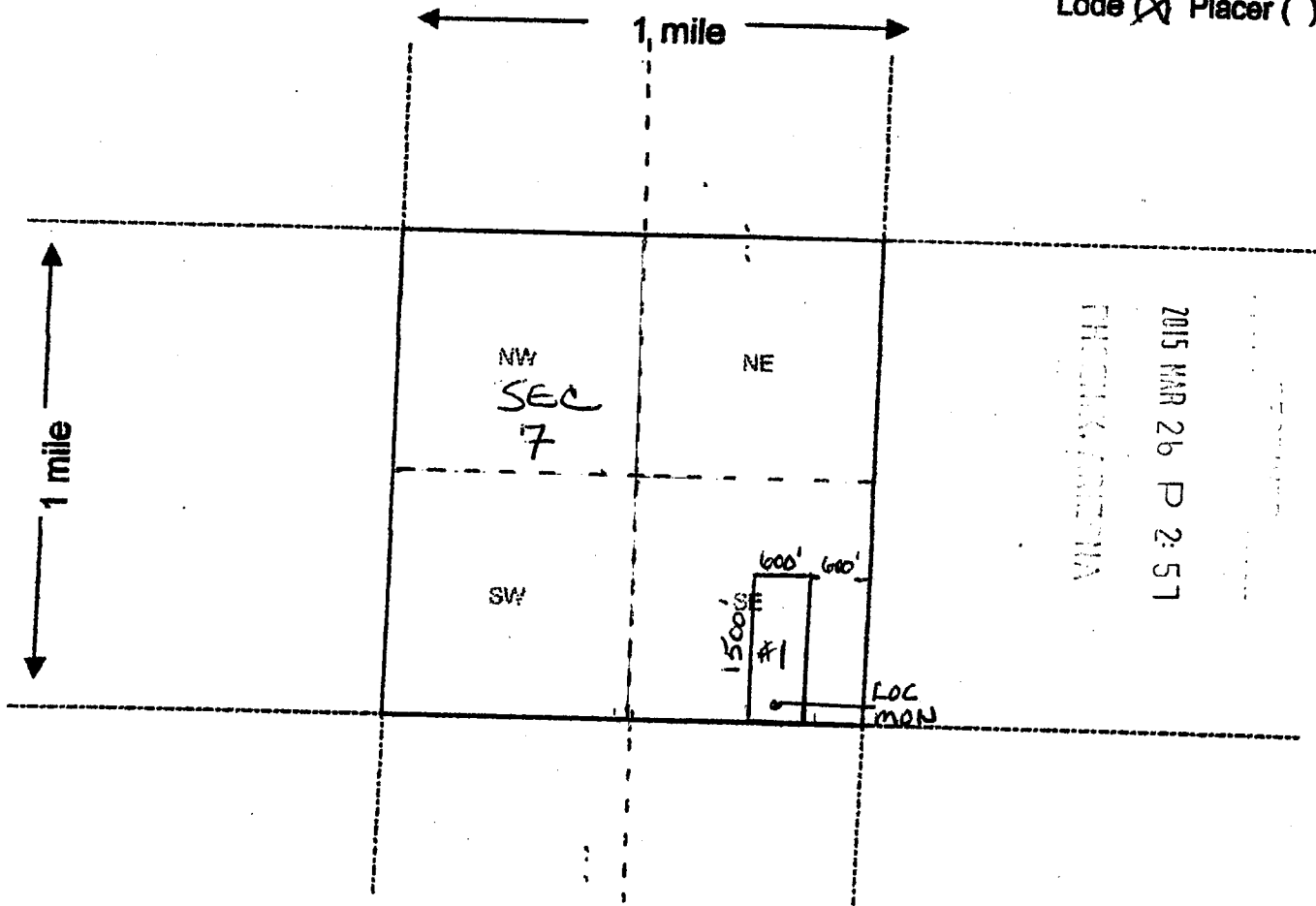
1. The above map depicts the AMBER SAGE # 5 mining claim, which is located in Section (s) 21, Township 4 N, Range 13 W, Gila and Salt River Base and Meridian, LA PAZ County, Arizona.
2. The type of corner and location monuments used are as follows: 2'x2'x4' WOOD POST WITH METAL SCRIBED TAGS
3. The bearings and distances in degrees and feet between claim corners are as depicted on the map.

Form MCF100a
 Revised July 2005

This form is available from the Arizona Department of Mines & Mineral Resources and may be reproduced.

MINING CLAIM MAP

Lode Placer ()



Scale : 1" = 2000 feet



1. The above map depicts the GOLDEN SCHIST #1 mining claim, which is located in Section (s) 7, Township 10 N, Range 2 E, Gila and Salt River Base and Meridian, YAVAPAI County, Arizona.
2. The type of corner and location monuments used are as follows: 2x2x4' WOOD POST WITH METAL SCRIBED TAGS
3. The bearings and distances in degrees and feet between claim corners are as depicted on the map.

Form MCF100a
Revised July 2005

This form is available from the Arizona Department of Mines & Mineral Resources and may be reproduced

AMC4306221

Return to:

Steve Karolyi
P.O. Box 74353
Phoenix, AZ 85067

LOCATION NOTICE FOR LOBE MINING CLAIM

NOTICE IS HEREBY GIVEN that the GOLDEN SCHIST #2

_____ lode mining claim has been located

by STEVE KAROLYI whose current mailing

address is P.O. Box 74353

PHOENIX, AZ. 85067

BLM
Date
Stamp

2015 MAR 26 P 2:5
PHOENIX, ARIZONA

The general course of this claim is NORTH / SOUTH and it is situated in YAVAPAI

County, Arizona. This claim is 1500' feet in length and 600' feet in width. This claim runs

from the location monument on which this location notice is posted approximately 10' feet in a

NORTH direction to the SOUTH end line and 300' feet in a EAST direction to the

WEST end line. This claim is marked by six monuments, one at each corner and one at the center of each end line of the claim.

The location monument on which this notice is posted is situated within Section 7, Township 10

N, Range 2 E, Gila Salt River Base and Meridian, Arizona and this claim encompasses portions

of the following quarter section (s), section (s), Township (s) and Range (s) SE 1/4 OF SEC 7

T 10 N R 2 E

Gila Salt River Base and Meridian, Arizona.

The locality of this claim with reference to some natural object or permanent monument and additional information

(if any) concerning its locality are as follows: APPROX 1200 IN A WEST DIRECTION

FROM THE EAST END LN OF SEC 7 AND LOCATED ON THE SOUTH

END LN OF SEC 7 T 10 N R 2 E

DATED AND POSTED on the ground this 3 day of JAN, 2015.

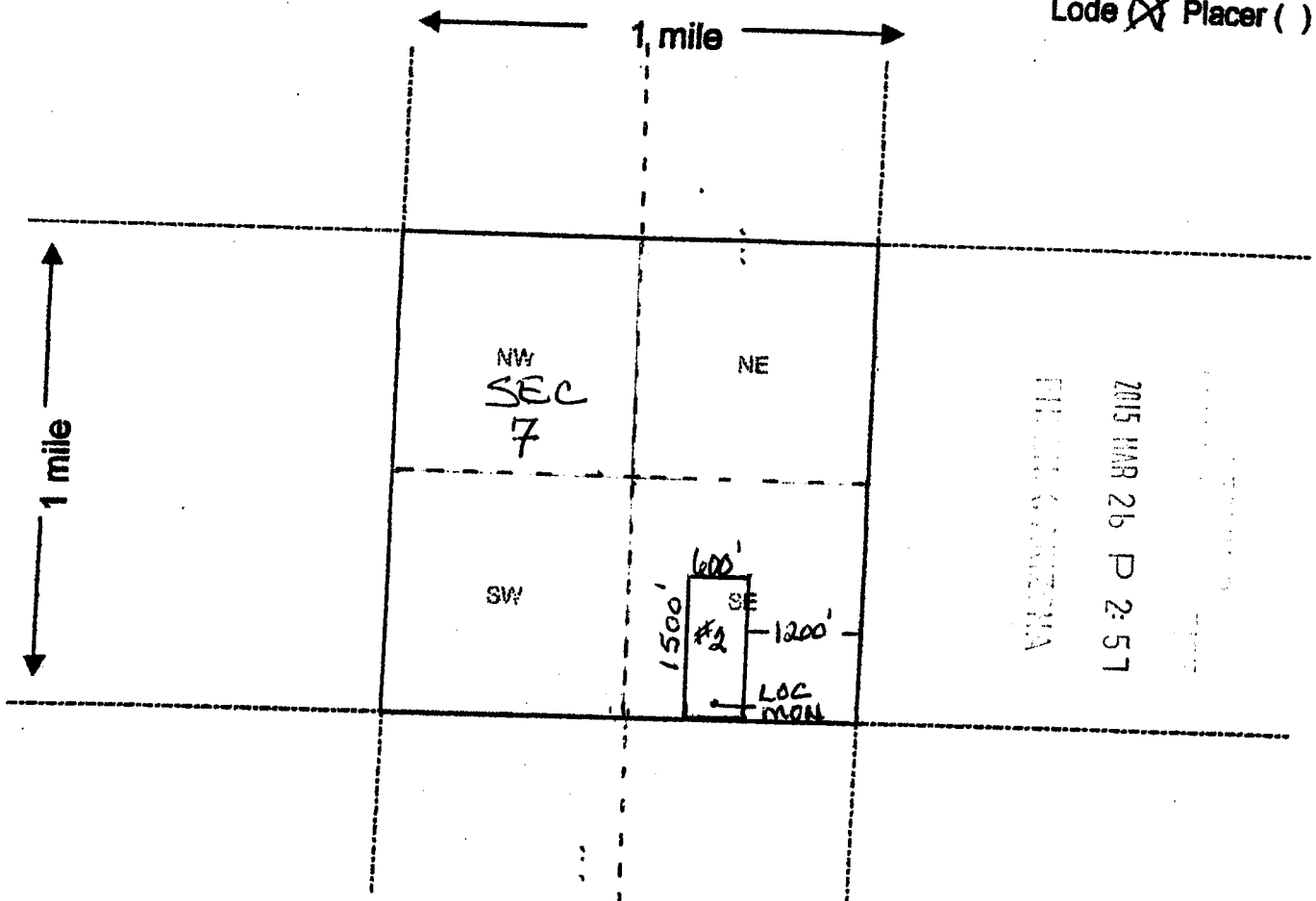
LOCATOR (s) [Signature]

Form MCF100
Revised July 2005

AMC4306231

MINING CLAIM MAP

Lode Placer ()



2015 MAR 26 P 2:57
 PHOENIX, ARIZONA

Scale: 1" = 2000 feet



1. The above map depicts the GOLDEN SCHIST #2 mining claim, which is located in Section (s) 7, Township 10 N, Range 2 E, Gila and Salt River Base and Meridian, YAVAPAI County, Arizona.
2. The type of corner and location monuments used are as follows: 2' X 2' X 4' WOOD POST WITH METAL SCRIBED TAGS
3. The bearings and distances in degrees and feet between claim corners are as depicted on the map.

Form MCF100a
Revised July 2005

This form is available from the Arizona Department of Mines & Mineral Resources and may be reproduced.

AMC4306231

Return to:

Steve Karolyi
P.O. Box 74353
Phoenix, AZ 85087

LOCATION NOTICE FOR LODE MINING CLAIM

NOTICE IS HEREBY GIVEN that the GOLDEN SCHIST #3

_____ lode mining claim has been located
by STEVE KAROLYI whose current mailing
address is P.O. BOX 74353
PHOENIX, AZ, 85087

BLM Date Stamp	2015 MAR 26 P 2:57 TUCUMAN, ARIZONA
----------------------	--

The general course of this claim is NORTH / SOUTH and it is situated in YAVAPAI
County, Arizona. This claim is 1500' feet in length and 600' feet in width. This claim runs
from the location monument on which this location notice is posted approximately 10' feet in a
SOUTH direction to the NORTH end line and 300' feet in a EAST direction to the
WEST end line. This claim is marked by six monuments, one at each corner and one at the center of each
end line of the claim.

The location monument on which this notice is posted is situated within Section 18, Township 10
N, Range 2 E, Gila Salt River Base and Meridian, Arizona and this claim encompasses portions
of the following quarter section (s), section (s), Township (s) and Range (s) NE 1/4 OF SEC 18
T 10 N R 2 E
Gila Salt River Base and Meridian, Arizona.

The locality of this claim with reference to some natural object or permanent monument and additional information
(if any) concerning its locality are as follows: APPROX 1200' WEST OF THE EAST END
LN OF SEC 18 AND NORTH END LN OF SEC 18 T 10 N R 2 E

DATED AND POSTED on the ground this 3 day of JAN, 2015

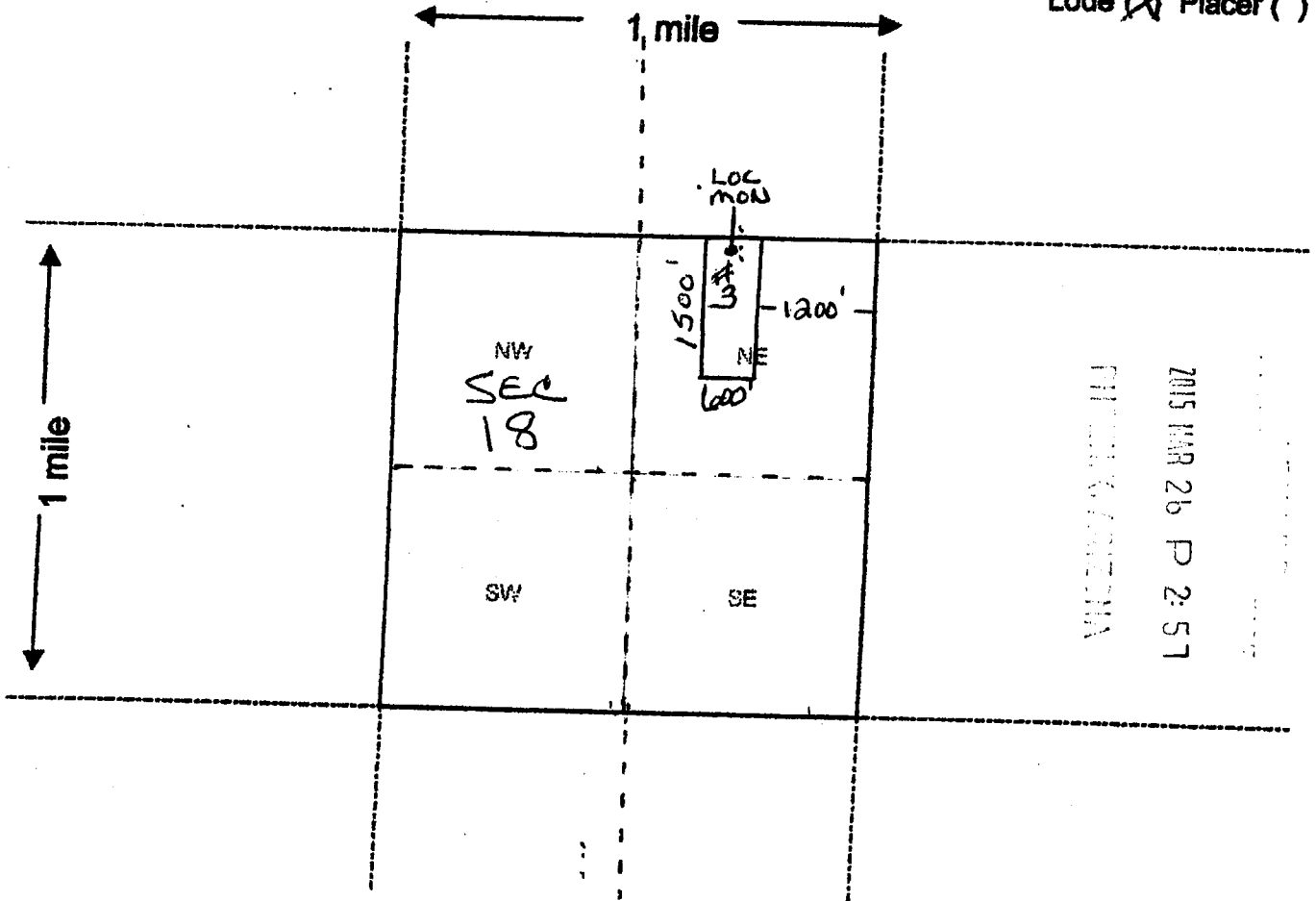
LOCATOR (s) Steve Karolyi

Form MCF100
Revised July 2005

AMC430624

MINING CLAIM MAP

Lode Placer ()



Scale : 1" = 2000 feet



1. The above map depicts the GOLDEN SCHIST #3 mining claim, which is located in Section (s) 18, Township 10 N, Range 2 E, Gila and Salt River Base and Meridian, YAVAPAI County, Arizona.
2. The type of corner and location monuments used are as follows: 2'x2'x4' WOOD POST WITH METAL SCRIBED TAGS
3. The bearings and distances in degrees and feet between claim corners are as depicted on the map.

Form MCF100a
Revised July 2005

This form is available from the Arizona Department of Mines & Mineral Resources and may be reproduced.

AMC430624

Input Parameters for Geographic Report with Land

System Id = CR

Admin State = AZ

Geo State =

Casetype Begins With

Case Disp Txt = AUTHORIZED, CANCELLED, EXPIRED, PENDING, REJECTED, RELINQUISHED, WITHDRAWN

Mer Twp Rng =

Section =

Mtrs = 14 0040N 0130W 021, 14 0040N 0130W 999, 14 0100N 0020E 007, 14 0100N 0020E 018, 14 0100N 0020E 999

Commodity =

Commodity Txt =

Pending Org =

Pend Org Decode =

Total Rows Returned: 22

RUN TIME: 01:56 PM

UNITED STATES DEPARTMENT OF INTERIOR
BUREAU OF LAND MANAGEMENT
GEOGRAPHIC REPORT WITH LAND
Sorted by Serial Number

RUN DATE: 03/31/2015
Page 1 of 3

Adm State: AZ

Serial Number: AZA 002936
Total Case Acres: 65,501.000

<u>Casetype</u>	<u>Case Disp</u>	14	0100N	0020E	<u>Sect</u>	<u>Sur Typ</u>	<u>Sur Num</u>	<u>Suff</u>	<u>Subdivision</u>	<u>Act Pend</u>
246100	AUTHORIZED				018	ALIQ			E2;	

Serial Number: AZA 019323
Total Case Acres: 82.000

<u>Casetype</u>	<u>Case Disp</u>	14	0100N	0020E	<u>Sect</u>	<u>Sur Typ</u>	<u>Sur Num</u>	<u>Suff</u>	<u>Subdivision</u>	<u>Act Pend</u>
282201	AUTHORIZED				007	FF		1	N2,SE;	

Serial Number: AZA 022689
Total Case Acres: 2,161.980

<u>Casetype</u>	<u>Case Disp</u>	14	0100N	0020E	<u>Sect</u>	<u>Sur Typ</u>	<u>Sur Num</u>	<u>Suff</u>	<u>Subdivision</u>	<u>Act Pend</u>
206400	AUTHORIZED				018	ALIQ			NESWNE,SESWSWNE,W2SESWNE;	
						ALIQ		1	W2NWSENE,SENWSENE;	
						ALIQ		2	NESWSENE,W2SESENE;	
						ALIQ		3	SESESENE,S2NESESESW;	
						ALIQ		4	SENWSESESW,E2SWSSESESW;	
						ALIQ		5	SESESESW,E2W2SESW,E2SESW;	
						ALIQ		6	NENENESE,E2NWNWSE;	
						ALIQ		7	NESWNWSE,S2NWSWNWSE;	
						ALIQ		8	N2S2SWNWSE;	

Serial Number: AZA 022699PT
Total Case Acres: 12,382.940

<u>Casetype</u>	<u>Case Disp</u>	14	0100N	0020E	<u>Sect</u>	<u>Sur Typ</u>	<u>Sur Num</u>	<u>Suff</u>	<u>Subdivision</u>	<u>Act Pend</u>
221006	AUTHORIZED				007	ALIQ			E2,E2W2;	
						LOTS			1-8;	
					018	ALIQ			E2W2;	
						LOTS			1-8;	

RUN TIME: 01:56 PM

UNITED STATES DEPARTMENT OF INTERIOR
BUREAU OF LAND MANAGEMENT
GEOGRAPHIC REPORT WITH LAND
Sorted by Serial Number

RUN DATE: 03/31/2015
Page 2 of 3

Adm State: AZ

Serial Number: AZA 024763

Total Case Acres: 1.000

<u>Casetype</u>	<u>Case Disp</u>				<u>Sect</u>	<u>Sur Typ</u>	<u>Sur Num</u>	<u>Suff</u>	<u>Subdivision</u>	<u>Act Pend</u>
380913	EXPIRED	14	0040N	0130W	021	ALIQ			S2;	

Serial Number: AZA 031558

Total Case Acres: 1.000

<u>Casetype</u>	<u>Case Disp</u>				<u>Sect</u>	<u>Sur Typ</u>	<u>Sur Num</u>	<u>Suff</u>	<u>Subdivision</u>	<u>Act Pend</u>
293200	AUTHORIZED	14	0100N	0020E	007	FF			PORTIONS OF;	

Serial Number: AZA 031851

Total Case Acres: 1.000

<u>Casetype</u>	<u>Case Disp</u>				<u>Sect</u>	<u>Sur Typ</u>	<u>Sur Num</u>	<u>Suff</u>	<u>Subdivision</u>	<u>Act Pend</u>
293200	EXPIRED	14	0100N	0020E	007	FF			PORTION OF;	

Serial Number: AZA 032607

Total Case Acres: 1.000

<u>Casetype</u>	<u>Case Disp</u>				<u>Sect</u>	<u>Sur Typ</u>	<u>Sur Num</u>	<u>Suff</u>	<u>Subdivision</u>	<u>Act Pend</u>
293200	AUTHORIZED	14	0100N	0020E	007	FF			PORTION OF;	

Serial Number: AZA 033074

Total Case Acres: 0.230

<u>Casetype</u>	<u>Case Disp</u>				<u>Sect</u>	<u>Sur Typ</u>	<u>Sur Num</u>	<u>Suff</u>	<u>Subdivision</u>	<u>Act Pend</u>
292006	AUTHORIZED	14	0100N	0020E	007	ALIQ			NWNE;	

Serial Number: AZA 033821

Total Case Acres: 1.000

<u>Casetype</u>	<u>Case Disp</u>				<u>Sect</u>	<u>Sur Typ</u>	<u>Sur Num</u>	<u>Suff</u>	<u>Subdivision</u>	<u>Act Pend</u>
		14	0100N	0020E						

RUN TIME: 01:56 PM

UNITED STATES DEPARTMENT OF INTERIOR
BUREAU OF LAND MANAGEMENT
GEOGRAPHIC REPORT WITH LAND
Sorted by Serial Number

RUN DATE: 03/31/2015
Page 3 of 3

Adm State: AZ

293200 EXPIRED

007 FF
018 FF

PORTION OF;
PORTION OF;

Serial Number: AZA 035697

Total Case Acres: 1.000

<u>Casetype</u>	<u>Case Disp</u>	14	0040N	0130W	<u>Sect</u>	<u>Sur Typ</u>	<u>Sur Num</u>	<u>Suff</u>	<u>Subdivision</u>	<u>Act Pend</u>
281001	AUTHORIZED				021	FF			SESE (WITHIN);	Y

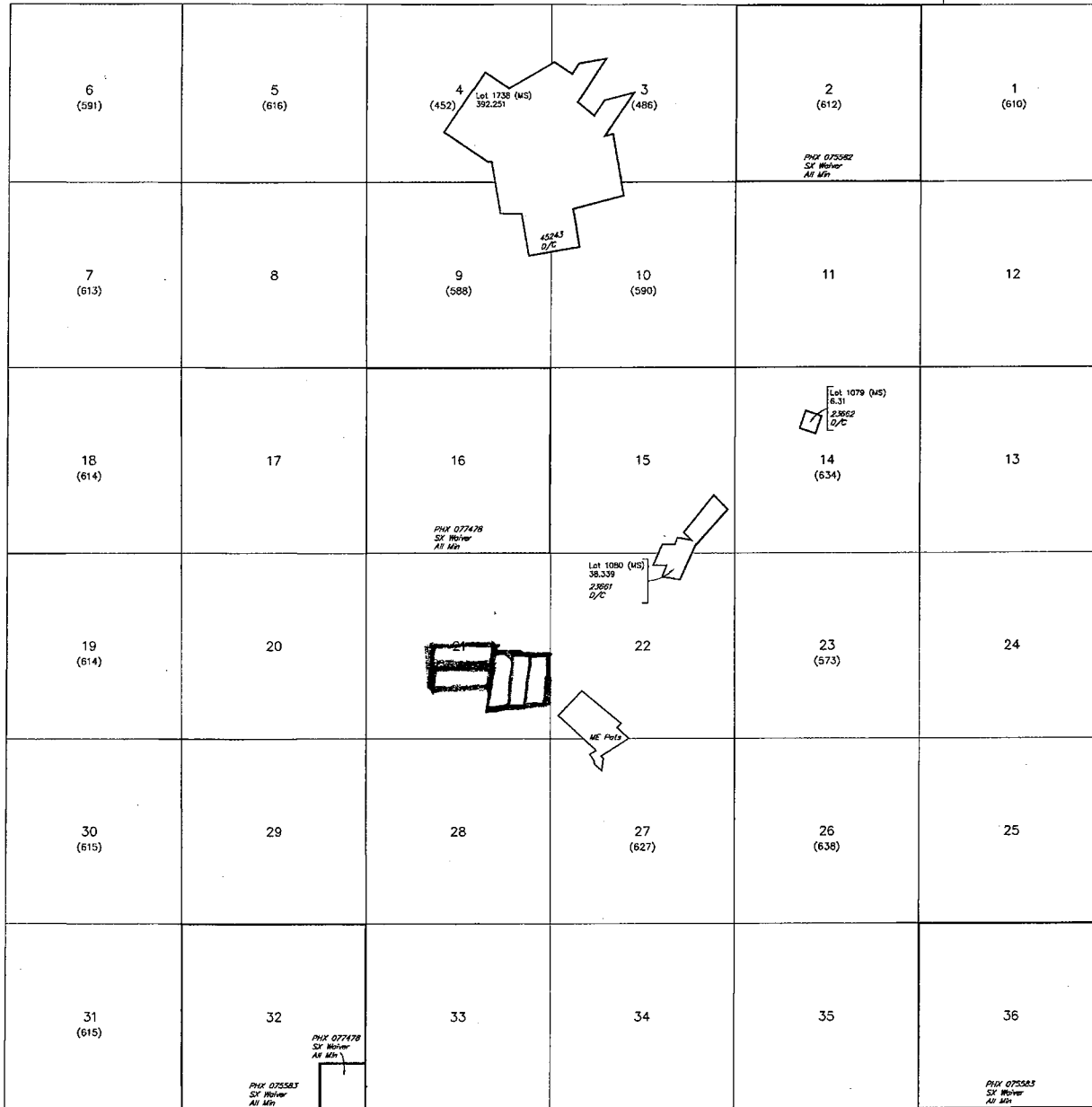
UNSURVEYED TOWNSHIP 4 NORTH RANGE 13 WEST OF THE GILA AND SALT RIVER MERIDIAN, ARIZONA

PROTRACTION DIAGRAM NO 19 OFFICIALLY FILED 12/07/1959

LA PAZ COUNTY
LAKE HAVASU FIELD OFFICE

T 5N
R 13W R 12W

STATUS OF PUBLIC DOMAIN
LAND AND MINERAL TITLES

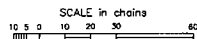


INDEX TO SEGREGATED TRACTS				
RESURVEY	ORIGINAL SURVEY			
TRACT NO	T	R	SEC	SUBDIVISION

FOR ORDERS AFFECTING DISPOSAL OR USE OF UNIDENTIFIED LANDS WITHDRAWN FOR CLASSIFICATION, MINERALS, WATER AND/OR OTHER PUBLIC PURPOSES, REFER TO INDEX OF MISCELLANEOUS DOCUMENTS.

Grazing Dist No 2

*MDS 364 NE
365 NW
366 SE*



WARNING STATEMENT
This plot is the Bureau's Record of Title, and should be used only as a graphic display of the township survey data. Recorders herein do not reflect title changes which may have been affected by lateral movements of rivers or other bodies of water. Refer to the cadastral surveys for official survey information.

CURRENT TO	NW	GSR Mer
9-5-2012	ACAD	T 4 N
		R 13 W



Steve Karolyi
% Terry Schuman
49109 N. 11th Ave
New River, Arizona 85087

RECEIVED
BLM
2015 MAR 26 P 2:51
PHOENIX, ARIZONA

BLM
One North Central Avenue
Suite 800
Phoenix, Arizona 85004-4427

